

Roseville Transit

Local

Bus Services Guide

Roseville Transit

roseville.ca.us/transit

Phone: (916) or (530) 745-7560
TDD: (888) 745-7885

316 Vernon Street, Suite 150
Roseville, CA 95678



Effective
August 22,
2022

¡En Inglés
y Español!



TABLE OF CONTENTS

English

| | |
|-------------------------------------|-------|
| Bus Basics | 1 |
| Fares | 2 |
| Discounted Fares | 3 |
| Summer Youth Bus Pass..... | 3 |
| How to Ride the Bus..... | 4 |
| Transit Ambassadors..... | 5 |
| Mobility Training..... | 5 |
| Area Transit Services..... | 5 |
| Bus Tracker | 6 |
| Stay Informed | 6 |
| Bike Lockers & Racks..... | 7 |
| Customer Services | 8 |
| Holiday Schedule..... | 9 |
| Popular Destinations..... | 9 |
| Local Service Map | 10–11 |
| Local Route A | 12–13 |
| Local Route B | 14–15 |
| Local Route C | 16 |
| Local Route D..... | 18–19 |
| Local Route E..... | 21 |
| Local Route F..... | 17 |
| Local Route L..... | 22–23 |
| Local Route M..... | 24–25 |
| Local Route R | 26 |
| Local Route S..... | 27 |
| Passenger Conduct & Rights | 28 |
| Park & Ride..... | 29 |
| Help Prevent Human Trafficking..... | 36 |
| Trip Planning Notes | 37–38 |

Español

| | |
|--|-------|
| Básicos de Autobús..... | 30 |
| Servicios de Conexión | 30 |
| Tarifas..... | 31 |
| Pase de Verano para la Juventud..... | 31 |
| Categorías de Tarifa Reducida | 32 |
| Servicios del Cliente | 33 |
| Tranferencias..... | 33 |
| Cómo Viajar el Autobús..... | 34 |
| Código de Conducta y Derechos | 35 |
| Ayuda a Prevenir la Trata de Personas..... | 36 |
| Notas de Planificación del Viaje | 38–39 |

BUS BASICS

Local Service

Monday–Friday: 5:45 a.m. – 10 p.m.
Saturday: 8 a.m. – 5 p.m. • No Sunday service (*see Dial-A-Ride*)
Refer to route schedules for exact times.

Roseville Transit also provides these services

ADA Paratransit

An appointment service for persons with disabilities preventing them from using Local buses. It operates as a complement to Local routes during regular service hours.

Dial-A-Ride

Curb-to-curb appointment bus service within the city limits of Roseville for the general public, seven days a week.

Commuter

Express routes between Roseville and downtown Sacramento on weekdays, during peak commute times.

CONTACT US

Roseville Transit

Transit information, trip planning, Mobility Training, ADA Paratransit and Dial-A-Ride reservations
7 days a week, 8 a.m. – 5 p.m.

Phone: (916) or (530) 745-7560
TDD: (888) 745-7885
sptransitinfo@roseville.ca.us
roseville.ca.us/transit

Alternative Transportation

Administration offices for Roseville Transit, bikeways transit pass sales, trip planning, and discount ID cards

316 Vernon St., Ste 150, Roseville, CA 95678
Monday: 9 a.m. – noon and 1 – 3 p.m.
Tuesday – Thursday: 9 a.m. - noon and 1 – 5 p.m.
Friday: 8 a.m. – noon

Phone: (916) 774-5293 • TDD: (916) 774-5220
Fax: (916) 746-1333
transportation@roseville.ca.us
roseville.ca.us/transportation

| | |
|------------------------------|--|
| Single Fare | \$1.50 General Public \$0.75 Discount (Discount ID required) Free for ages 4 & under (up to 2/paying adult) Free for Sierra College students with school ID |
| Daily Pass | \$4 General Public \$2 Discount (Discount ID required) > Unlimited rides on the day of activation |
| 10-Ride Pass | \$15 General Public \$7.50 Discount (Discount ID required) > Good for 10 single rides anytime |
| 30-Day Pass | \$58 General Public \$29 Discount (Discount ID required) > 30 consecutive days of unlimited rides from first use |
| Summer Youth Bus Pass | \$10 > June 1 – Aug. 31, elementary and high school youth > Valid on Roseville, Placer County & Auburn Transit local routes |
| Connect Card | Load cash value or passes from greater Sacramento area transit providers Discount ID required for discount fares > See page 3 |

Connecting with other transit services

To/From Placer County Transit (PCT)

Roseville Transit to PCT:
Use a Roseville Transit Local Daily or 30-Day Pass to board Placer County Transit at the Galleria or Louis Orlando Transit Centers. Or, you may pay Placer County Transit's fixed-route fare.

PCT to Roseville Transit:
Use a Placer County Transit transfer, or PCT 24-Hour, 14-Day, or 30-Day Pass to board Roseville Transit at the Galleria or Louis Orlando Transit Centers. Or, you may pay Roseville Transit's Local fare.

To/From Sacramento Regional Transit (Sac RT)

Roseville Transit to Sac RT:
Use a Local Daily or 30-Day Pass to board Sacramento Regional Transit at the Louis Orlando Transit Centers. Or, you may pay Sac RT's fare.

Sac RT to Roseville Transit:
Use a Sac RT Daily, Semi-Monthly, or Monthly Pass (excluding mobile ZipPass fare) to board Roseville Transit at the Louis Orlando Transit Center. Or, you may pay Roseville Transit's Local fare.



Pass Retail Locations

In person, by phone or mail

Alternative Transportation office
316 Vernon St., Suite 150
Roseville, CA 95678

Phone: (916) 774-5293
TDD: (916) 774-5220

Monday: 9 a.m. – noon and 1 – 3 p.m.
Tuesday – Thursday:
9 a.m. – noon and 1 – 5 p.m.
Friday: 8 a.m. – noon

In person only

These are pass retail sites only. Staff cannot answer bus route, fare, or ID questions.

Maidu Community Center
1550 Maidu Drive • Roseville

Roseville Sports Center
1545 Pleasant Grove Blvd. • Roseville

All fares are non-refundable and cannot be exchanged, used to purchase other fare, or to pay no-show fees. Fares are governed by Roseville Municipal Code §14.30. Failure to pay the proper fare is violation of California Penal Code Section 640.

Discounted Fare Identification

Discounted fares are available for qualified passengers. The following forms of identification are valid and must be presented when boarding to receive the discount.

Local Service

Roseville Transit-issued IDs:

- Discount ID card
Qualified persons with disabilities, youth ages 13–18, and seniors ages 60+
- Client Aide ID card

Other Accepted IDs:

- Middle or high school issued ID card
- Sierra College student ID card
- Medicare card
- DMV Senior Citizen photo ID card
- Discount ID card issued by another transit agency

No ID necessary:

- Youth ages 12 and under
- When using the Summer Youth Bus Pass

Applying for a discount ID

For eligibility and application information, call (916) 774-5293, visit 316 Vernon St., Suite 150, or go to roseville.ca.us/transit. There is a small fee for new, renewal and replacement ID cards.



Connect Transit Card

Load passes or cash, tap your card, and go! Use Connect Card to ride transit seamlessly across the Sacramento region.

Connect Card is a transit fare card making it faster and easier to ride—simply tap your card when you board.



Simply show your Sierra College ID and ride free on Roseville Transit, Placer County Transit, Auburn Transit, Nevada County Connects and Tahoe Truckee Area Regional Transit local bus routes.

sierracollege.edu/ridefree

Add money and passes to your card online or in person. You can even have it auto-load for you.

Simplify your travel by having your discount transit ID added to the back of your Connect Card.

Visit connecttransitcard.com or call (916) 321-2877.

Step One – Check the Map

To begin, look at the service map on pages 10–11 and find the routes that serve your travel needs. Letters designate the routes. Please keep in mind that you may need to take more than one route during your trip. Once you have identified your routes, you are ready to look at the schedules. Bus stops are identified on the map using the following icons. The numbers in each circle match those on the route map. This helps you to pinpoint bus stop locations.

- 1 **Bus Stop** – The bus stops only if there is a passenger boarding or exiting the at the stop.
- 1 **Timed Stop** – The bus always stops at this location and leaves at the scheduled time as shown on the route schedule.
- 1 **Transfer Point** – The bus leaves at the scheduled time as shown on the route schedule. Departures are scheduled to help passengers switch to other routes or transit providers.

Step Two – Check the Schedules

Route schedules are listed by letter and color in this guide. Find the schedule for the route you are riding. General route descriptions are shown at the top of the pages. In the schedules, read left to right to find the time the bus will get to your destination. Read top to bottom to determine the times buses serve a bus stop.

Next, check the header for the stop 1 where you want to board the bus. If that stop is not a Timed Stop 1 or a Transfer Point, then find the closest Timed Stop or Transfer Point on the schedule prior to where you want to board. You may have to estimate when the bus will arrive. It's a good idea to wait at the stop approximately five minutes before your bus is anticipated to arrive.

Use Bus Tracker to view the real-time location of your bus by visiting roseville.ca.us/BusTracker.

Step Three – Check the Fare

Review the fares on page 2 of this guide. Single cash fares are valid for one boarding. If you plan on riding the bus frequently or taking several routes, it may be more affordable and convenient for you to purchase Daily, 10-Ride, 30-Day Passes, or use a Connect Card.

Step Four – Board the Bus

All bus stops are marked with a Roseville Transit bus stop sign which lists the route(s) serving that stop.



windshield to verify you're catching the correct bus.

Be prepared to board by standing away from the curb until the bus has made a complete stop. Before boarding, allow passengers to exit and permit the driver to assist any passengers with disabilities.

Board the bus and tap/insert your pass or exact fare in the fare box. Or tap your Connect Card. If you're paying cash, **exact change is necessary** since drivers cannot give change. If you are paying a discounted fare, the proper form of identification must be shown to the driver (see page 3).

When the bus is moving, stay behind the standing line and out of the stairwells. If the bus is crowded, please move to the rear when you board. If standing, please hold onto the stanchions or overhead straps while the bus is in motion.

Step Five – Exit the Bus

When the bus is about one block from your stop, use the stop cord located by the window to signal the driver. After the bus has come to a stop, you may exit.

As the bus approaches, make sure the driver can see you. Check the display above the bus



Watch a brief video about riding transit
Visit roseville.ca.us/transit or scan the code below



Help others discover the freedom of transit

If you enjoy helping people, are reliable and looking for a fun way to contribute to your community, you could be a Transit Ambassador!

We're looking for volunteers to assist with community outreach events.

You don't need to be an expert to help others ride bus services throughout south Placer County.

Learn more about becoming a trained volunteer, visit roseville.ca.us/TransitAmbassadors, or call (916) or (530) 745-7560.



South Placer Transit Information

Your source for area transit
information and trip planning

**(916) or (530)
745-7560**

sptransitinfo@roseville.ca.us
TDD: (888) 745-7885

Roseville Transit • Placer County
Transit • Auburn Transit
Mobility Training • MyRides



Gain the independence you desire and travel on the bus where you want, when you want.

Roseville Transit offers free Mobility Training to help seniors and people with special needs learn how to safely and independently use the bus. It's offered one-on-one or in a group.

A professional mobility trainer will meet and ride the bus with you and teach you how to: read and understand maps, schedules and bus readerboards; openly communicate with drivers; safely get on and off the bus, transfer between buses; pay fare and purchase passes; identify landmarks and bus stops. Trainers will travel with you until you are comfortable and confident making trips on your own.

Email mobilitytraining@roseville.ca.us, call (916) or (530) 745-7560, or visit roseville.ca.us/MobilityTraining.

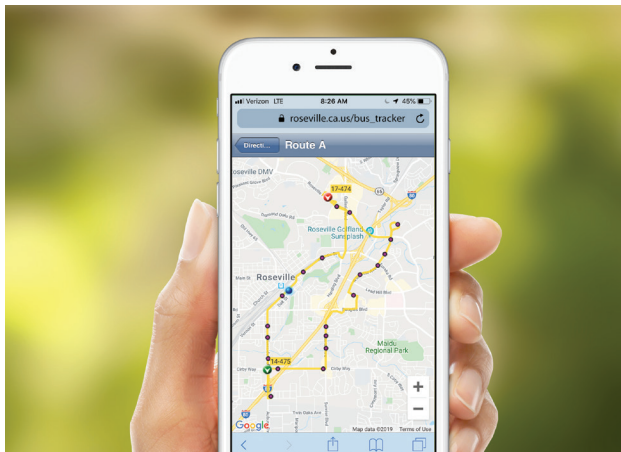


BusTracker

Your source for real-time arrival information

Roseville Transit's Bus Tracker uses satellite technology to track the location of buses, providing estimated bus arrival times online.

See up-to-the-minute maps and arrival information, visit roseville.ca.us/BusTracker.



Electronic Bike Lockers

Bike lockers make it easy to cycle for work, school or errands, and are great for use in combination with riding transit or carpooling.

The City of Roseville offers on-demand secure eLockers for use 24 hours a day, on a first-come, first-served basis at these Park & Ride lots.

Amtrak Station

201 Pacific Street

Louis Orlando Transit Center

Louis Lane between Orlando Avenue and Whyte Avenue

Mahany Park

Pleasant Grove Boulevard and Michener Drive

Saugstad Park

Douglas Boulevard and Buljan Drive

Taylor & I-80 Park & Ride lot

Taylor Road between Eureka and E. Roseville Parkway

Get a BikeLink™ card

Purchase and activate a \$20 BikeLink™ Card online from bikelink.org, calling 1-888-540-0546, or at the Alternative Transportation office, Maidu Community Center, or Roseville Sports Center. The rental rate of 5 cents per hour is debited from this access card each time you use a locker. The rental cost covers basic service of the lockers.

Download the BikeLink™ App

Add the BikeLink™ App on iOS or Android and use your mobile device to access the lockers.

Learn more

Visit roseville.ca.us/BikeLockers to view a brief how-to video.

Bike Racks

All buses are equipped with two front-mounted bike racks, available on a first-come, first-served basis.



Loading Your Bike

1. Remove water bottles and other loose items.
2. Tell the driver you will be loading your bike.
3. Always load/unload your bike close to the curb.
4. Lower the bike rack from folded position until it's parallel to the ground. Once lowered, place your bike in the rack.
5. Raise the support arm over the top of the bike's front tire.
6. Board the bus.

Unloading Your Bike

1. Alert the driver that you will be unloading your bike at the next stop.
2. Approach the bike rack from the curb; lower the support arm.
3. Lift bike off the rack. If there is no other bike on the rack, fold up the rack.
4. Step away from the bus with your bike.

Folding Bikes

When the bicycle rack is occupied, a folding bicycle may be stored in a carrier bag when boarding, and it remains in your control and does not block the aisle. When capacity is an issue, folding bicycles must be stored under an aisle-facing seat (maximum 12" height when folded.)

Stay Informed

Don't miss important information about your Roseville Transit service.

Sign up to receive Roseville Transit's newsletter by email or text message.

For important service advisories, follow us on social media.

Visit roseville.ca.us/connect. You can also subscribe by texting RSVL TRANSIT to 468311.



Accessible Service

The seats closest to the front of the bus and near the door are reserved for elderly and disabled passengers.

Roseville Transit can transport passengers with mobility devices provided they can be loaded and secured safely. If we are unable to load and safely secure a passenger's mobility device, the passenger may be denied service until they are able to substitute a mobility device that we are able to load and secure safely. Call (916) or (530) 745-7560 for a mobility consultation, or for more information.

All buses are equipped with lifts or ramps, and the ability to "kneel" by lowering the front steps, making boarding easier. All buses are also equipped with securement areas. Assistance with passenger lifts, mobility device securement, and fare payment is available when necessary or upon request.

Carry-On Baggage

Shopping bags, luggage, and other carry-ons are limited to only those items passengers can safely carry on the bus in one boarding and without blocking the aisle. Passengers must have control over carry-on items at all times.

Lost and Found

Roseville Transit is not responsible for items left on a bus or at a bus stop. To check to see if your item has been found, call (916) or (530) 745-7560.

Comments and Suggestions

Let us know how we are doing. If you have a comment or suggestion about Roseville Transit, please contact the Alternative Transportation office.

Address: 316 Vernon St., Suite 150, Roseville, CA 95678

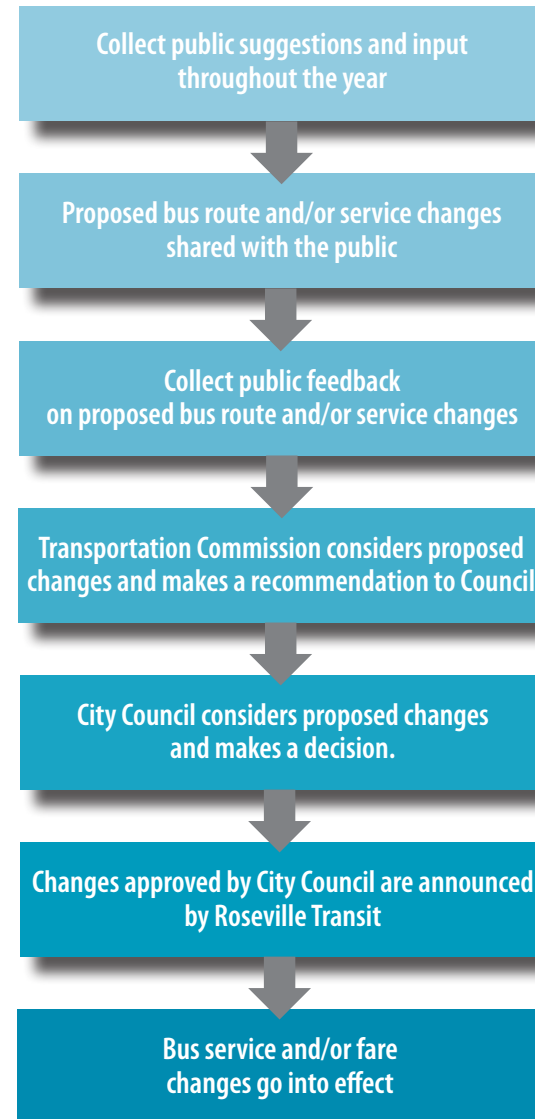
Phone: 774-5293 • **TDD:** 774-5220

E-mail: transportation@roseville.ca.us

Transportation Commission Meetings

City of Roseville Transportation Commission meetings are public and held on the third Tuesday of each month at 6 p.m. in the City Council Chambers at 311 Vernon Street. View agendas on our website. To book a free trip on Dial-A-Ride to the next meeting, call (916) or (530) 745-7560.

Roseville Transit follows a comprehensive process for gathering public input and getting approval from the City Council before major changes are made to bus service. Shown below is an overview of the public process. Contact us or visit the Alternative Transportation office.



No Service

- New Year's Day
- Independence Day
- Thanksgiving Day
- Memorial Day
- Labor Day
- Christmas Day

Holiday schedules are subject to change. Visit roseville.ca.us/transit for up-to-date schedule information, or call (916) or (530) 745-7560. Follow us on social media or subscribe to email and text message news.



Sacramento Region Travel Info

SACREGION511.ORG

Commuter Club is your resource for information, incentives, prizes, and easy access to the Emergency Ride Home voucher* for the six county Sacramento region (including Placer County).

Visit sacregion511.org and let us make your commute more pleasant, more productive, less stressful, and less expensive.

* Emergency Ride Home

Commuters who ride transit, carpool/vanpool, bicycle or walk can download a voucher that pays for a taxi or rental car if they have an emergency or unscheduled overtime, provided the employer participates in the Emergency Ride Home Program.

Roseville Transit travels to many popular destinations, some of which are shown below.

Medical Facilities

- Kaiser Permanente Roseville Medical Center: Routes C, F, E, and L
- Kaiser Permanente (Cirby Way and Riverside Ave.): Routes A and B
- Sutter Roseville Medical Center: Routes A and B
- UC Davis Medical Group: Route L

Shopping

- The Fountains: Routes A, B, and M
- Galleria at Roseville: Routes A, B, M, and S
- Roseville Square: Route L
- Target (Douglas Blvd.): Route L
- Walmart (Lead Hill): Route L
- Walmart & Sam's Club (Pleasant Grove Blvd.): Route M
- WinCo Foods: Route M

Education

- Roseville, Adelante & Independence High Schools: Routes A and B
- Oakmont High School: Route C and F
- Woodcreek High School: Routes D and M
- Sierra College –
 - Rocklin Campus: Route E
 - Or, take Roseville Transit to either the Galleria Transfer Point or Louis Orlando Transit Center, and board Placer County Transit.

Roseville Center: Routes A, B, D, L and Commuter

Entertainment

- Century Theaters: Route L
- Golfland Sunsplash: Routes A and B
- Skatetown Roseville: Routes A, B, and R
- United Artists Theaters: Routes A and B

Transportation

- Roseville Intermodal Station: (Amtrak and Greyhound), Roseville Transit Routes A, B, D, L, and Commuter

Legend

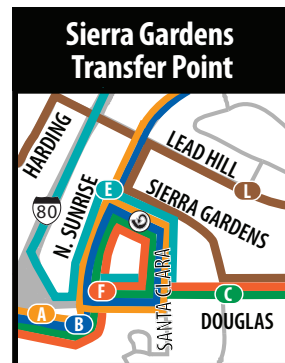
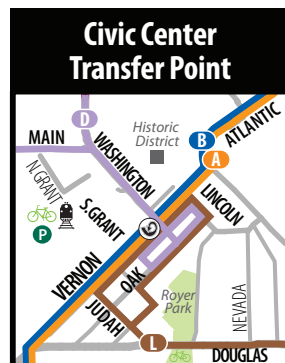
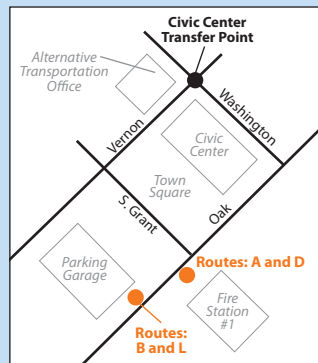
- Transfer Point
- Placer County Transit
- Sacramento Regional Transit
- Amtrak Station
- Park & Ride Lot
- Bike Lockers

- Route A • See pages 12–13
- Route B • See pages 14–15
- Route C • See page 16
- Route D • See page 18–19
- Route E • See page 21
- Route F • See page 17
- Route L • See page 22–23
- Route M • See page 24–25
- Route R • See page 26
- Route S • See page 27

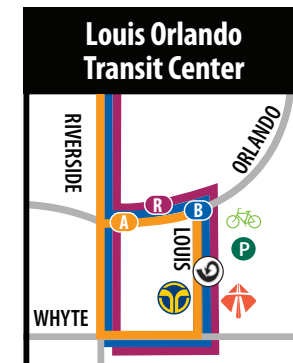
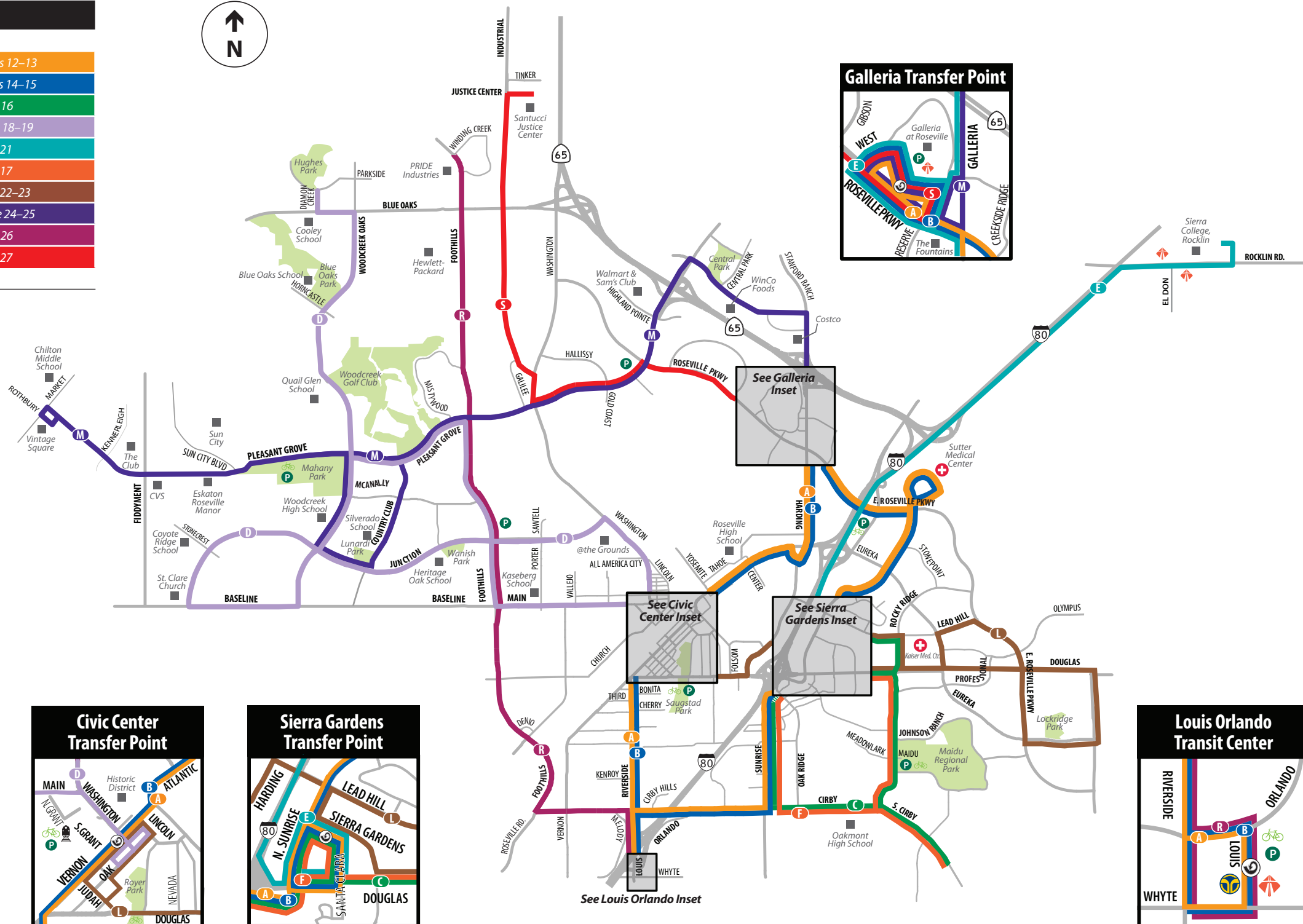
Routes and schedules are subject to change.

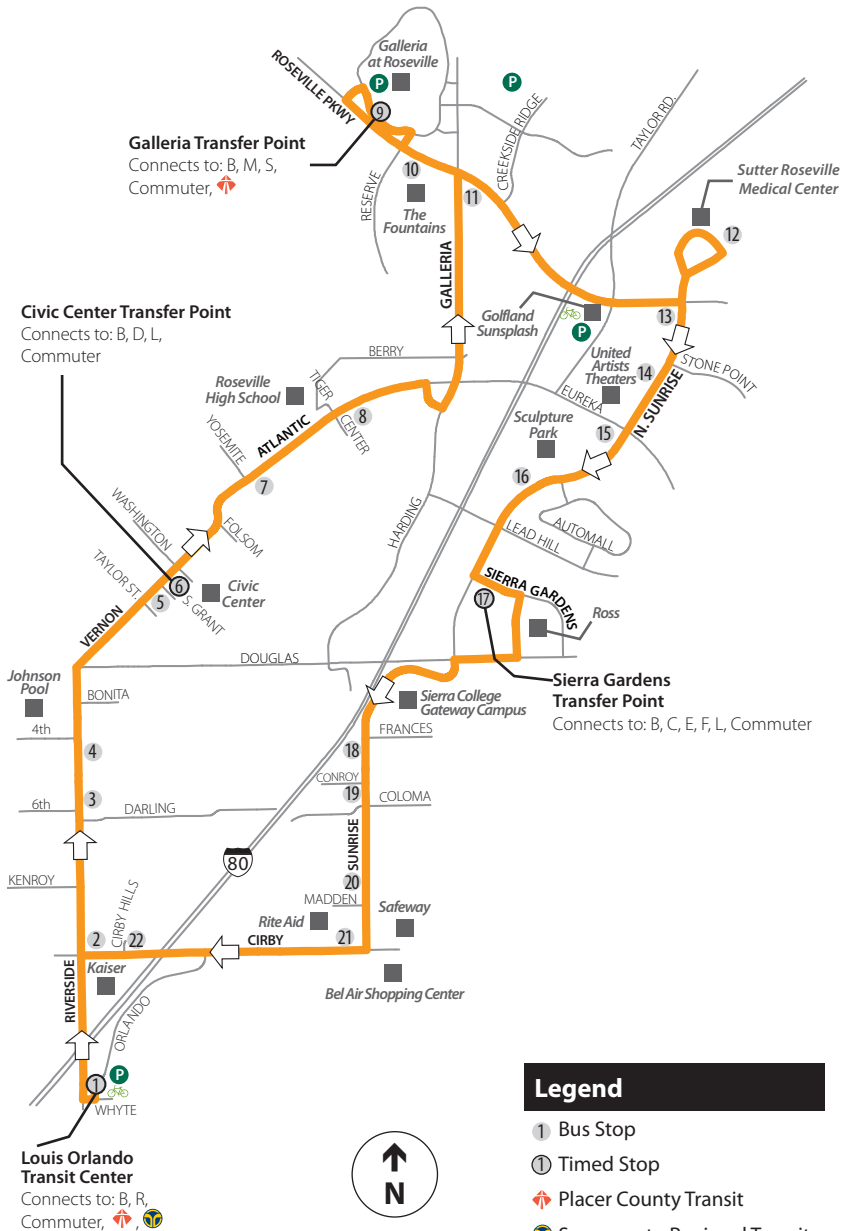
Alternate Civic Center Transfer Point

When Vernon Street is closed for special events, the Civic Center Transfer Point moves to the intersection of Oak and S. Grant Streets. Look for official Roseville Transit messages for details.



See Louis Orlando Inset





Legend

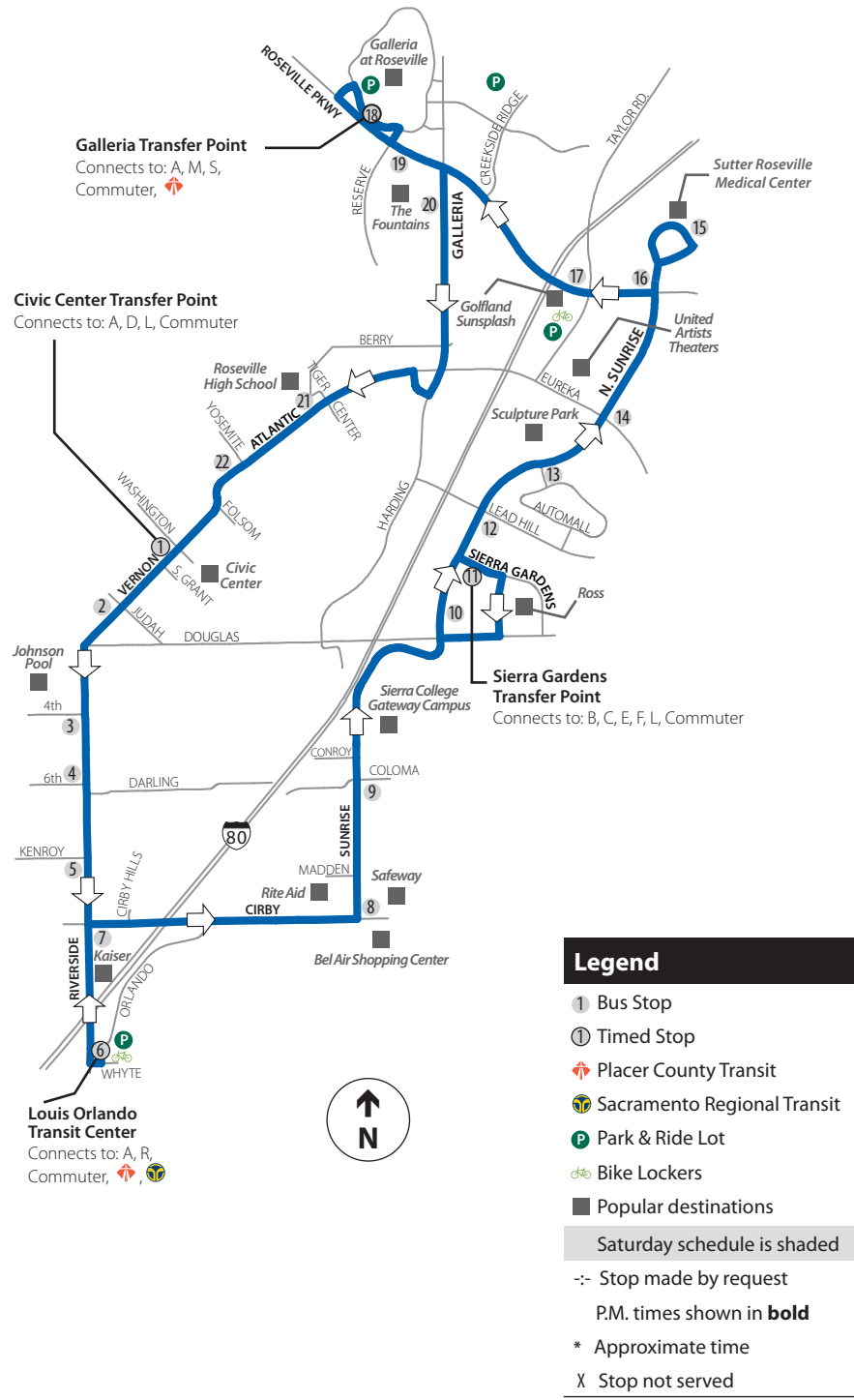
- 1 Bus Stop
- ① Timed Stop
- Placer County Transit
- Sacramento Regional Transit
- P Park & Ride Lot
- Bike Lockers
- Popular destinations
- Saturday schedule is shaded
- :- Stop made by request
- P.M. times shown in **bold**

| 1 | 2 | 3 | 4 | 5 | 6 |
|-------------------------------------|--------------------|------------------------------|----------------------------------|--------------------|------------------------------------|
| DEPART Louis Orlando Transit Center | Riverside at Cirby | Riverside at 6 th | Riverside before 4 th | Vernon past Taylor | DEPART Civic Center Transfer Point |
| 6:00 am | -:- | -:- | -:- | -:- | 6:10 am |
| 6:30 | -:- | -:- | -:- | -:- | 6:40 |
| 7:00 | -:- | -:- | -:- | -:- | 7:10 |
| 7:30 | -:- | -:- | -:- | -:- | 7:40 |
| 8:00 | -:- | -:- | -:- | -:- | 8:10 |
| 8:30 | -:- | -:- | -:- | -:- | 8:40 |
| 9:00 | -:- | -:- | -:- | -:- | 9:10 |
| 9:30 | -:- | -:- | -:- | -:- | 9:40 |
| 10:00 | -:- | -:- | -:- | -:- | 10:10 |
| 10:30 | -:- | -:- | -:- | -:- | 10:40 |
| 11:00 | -:- | -:- | -:- | -:- | 11:10 |
| 11:30 | -:- | -:- | -:- | -:- | 11:40 |
| 12:00 pm | -:- | -:- | -:- | -:- | 12:10pm |
| 12:30 | -:- | -:- | -:- | -:- | 12:40 |
| 1:00 | -:- | -:- | -:- | -:- | 1:10 |
| 1:30 | -:- | -:- | -:- | -:- | 1:40 |
| 2:00 | -:- | -:- | -:- | -:- | 2:10 |
| 2:30 | -:- | -:- | -:- | -:- | 2:40 |
| 3:00 | -:- | -:- | -:- | -:- | 3:10 |
| 3:30 | -:- | -:- | -:- | -:- | 3:40 |
| 4:00 | -:- | -:- | -:- | -:- | 4:10 |
| 4:30 | -:- | -:- | -:- | -:- | 4:40 |
| 5:00 | -:- | -:- | -:- | -:- | 5:10 |
| 5:30 | -:- | -:- | -:- | -:- | 5:40 |
| 6:00 | -:- | -:- | -:- | -:- | 6:10 |
| 7:00 | -:- | -:- | -:- | -:- | 7:10 |
| 8:00 | -:- | -:- | -:- | -:- | 8:10 |
| 9:00 | -:- | -:- | -:- | -:- | 9:10 |

Monday–Friday service operates every 30 minutes, 6 a.m. – 7 p.m., and hourly thereafter until 9:53 p.m.

Saturday service operates hourly, 8 a.m. – 5 p.m.

| 7 | 8 | 9 | 9 | 10 | 11 | 12 | 13 | 14 | 15 | 16 | 17 | 18 | 19 | 20 | 21 | 22 | 1 |
|----------------------|--------------------|--------------------------------|--------------------------------|----------------------------|-------------------------------------|---------------------------------|----------------------------------|---------------------------|----------------------|-----------------------------|--------------------------------------|--------------------|-------------------|-------------|------------------|--------------------------|-------------------------------------|
| Atlantic at Yosemite | Atlantic at Center | ARRIVE Galleria Transfer Point | DEPART Galleria Transfer Point | Roseville Pkwy. at Reserve | Roseville Pkwy. past Galleria Blvd. | Sutter Roseville Medical Center | N. Sunrise at E. Roseville Pkwy. | N. Sunrise at Stone Point | N. Sunrise at Eureka | N. Sunrise before Lead Hill | DEPART Sierra Gardens Transfer Point | Sunrise at Frances | Sunrise at Conroy | 720 Sunrise | Cirby at Sunrise | Cirby before Cirby Hills | ARRIVE Louis Orlando Transit Center |
| -:- | -:- | 6:22 | 6:32 | -:- | -:- | -:- | -:- | -:- | -:- | -:- | 5:47 am | -:- | -:- | -:- | -:- | -:- | 6:00 am |
| -:- | -:- | 6:52 | 7:02 | -:- | -:- | -:- | -:- | -:- | -:- | -:- | 6:47 | -:- | -:- | -:- | -:- | -:- | 7:00 |
| -:- | -:- | 7:22 | 7:32 | -:- | -:- | -:- | -:- | -:- | -:- | -:- | 7:17 | -:- | -:- | -:- | -:- | -:- | 7:30 |
| -:- | -:- | 7:52 | 8:02 | -:- | -:- | -:- | -:- | -:- | -:- | -:- | 7:47 | -:- | -:- | -:- | -:- | -:- | 8:00 |
| -:- | -:- | 8:22 | 8:32 | -:- | -:- | -:- | -:- | -:- | -:- | -:- | 8:17 | -:- | -:- | -:- | -:- | -:- | 8:30 |
| -:- | -:- | 8:52 | 9:02 | -:- | -:- | -:- | -:- | -:- | -:- | -:- | 8:47 | -:- | -:- | -:- | -:- | -:- | 9:00 |
| -:- | -:- | 9:22 | 9:32 | -:- | -:- | -:- | -:- | -:- | -:- | -:- | 9:17 | -:- | -:- | -:- | -:- | -:- | 9:30 |
| -:- | -:- | 9:52 | 10:02 | -:- | -:- | -:- | -:- | -:- | -:- | -:- | 9:47 | -:- | -:- | -:- | -:- | -:- | 10:00 |
| -:- | -:- | 10:22 | 10:32 | -:- | -:- | -:- | -:- | -:- | -:- | -:- | 10:17 | -:- | -:- | -:- | -:- | -:- | 10:30 |
| -:- | -:- | 10:52 | 11:02 | -:- | -:- | -:- | -:- | -:- | -:- | -:- | 10:47 | -:- | -:- | -:- | -:- | -:- | 11:00 |
| -:- | -:- | 11:22 | 11:32 | -:- | -:- | -:- | -:- | -:- | -:- | -:- | 11:17 | -:- | -:- | -:- | -:- | -:- | 11:30 |
| -:- | -:- | 11:52 | 12:02 pm | -:- | -:- | -:- | -:- | -:- | -:- | -:- | 11:47 | -:- | -:- | -:- | -:- | -:- | 12:00 pm |
| -:- | -:- | 12:22 pm | 12:32 | -:- | -:- | -:- | -:- | -:- | -:- | -:- | 12:17 pm | -:- | -:- | -:- | -:- | -:- | 12:30 |
| -:- | -:- | 12:52 | 1:02 | -:- | -:- | -:- | -:- | -:- | -:- | -:- | 12:47 | -:- | -:- | -:- | -:- | -:- | 1:00 |
| -:- | -:- | 1:22 | 1:32 | -:- | -:- | -:- | -:- | -:- | -:- | -:- | 1:17 | -:- | -:- | -:- | -:- | -:- | 1:30 |
| -:- | -:- | 1:52 | 2:02 | -:- | -:- | -:- | -:- | -:- | -:- | -:- | 1:47 | -:- | -:- | -:- | -:- | -:- | 2:00 |
| -:- | -:- | 2:22 | 2:32 | -:- | -:- | -:- | -:- | -:- | -:- | -:- | 2:17 | -:- | -:- | -:- | -:- | -:- | 2:30 |
| -:- | -:- | 2:52 | 3:02 | -:- | -:- | -:- | -:- | -:- | -:- | -:- | 2:47 | -:- | -:- | -:- | -:- | -:- | 3:00 |
| -:- | -:- | 3:22 | 3:32 | -:- | -:- | -:- | -:- | -:- | -:- | -:- | 3:17 | -:- | -:- | -:- | -:- | -:- | 3:30 |
| -:- | -:- | 3:52 | 4:02 | -:- | -:- | -:- | -:- | -:- | -:- | -:- | 3:47 | -:- | -:- | -:- | -:- | -:- | 4:00 |
| -:- | -:- | 4:22 | 4:32 | -:- | -:- | -:- | -:- | -:- | -:- | -:- | 4:17 | -:- | -:- | -:- | -:- | -:- | 4:30 |
| -:- | -:- | 4:52 | 5:02 | -:- | -:- | -:- | -:- | -:- | -:- | -:- | 4:47 | -:- | -:- | -:- | -:- | -:- | 5:00 |
| -:- | -:- | 5:22 | 5:32 | -:- | -:- | -:- | -:- | -:- | -:- | -:- | 5:17 | -:- | -:- | -:- | -:- | -:- | 5:30 |
| -:- | -:- | 5:52 | 6:02 | -:- | -:- | -:- | -:- | -:- | -:- | -:- | 5:47 | -:- | -:- | -:- | -:- | -:- | 6:00 |
| -:- | -:- | 6:22 | 6:32 | -:- | -:- | -:- | -:- | -:- | -:- | -:- | 6:17 | -:- | -:- | -:- | -:- | -:- | 6:30 |
| -:- | -:- | 6:52 | 7:02 | -:- | -:- | -:- | -:- | -:- | -:- | -:- | 6:47 | -:- | -:- | -:- | -:- | -:- | 7:00 |
| -:- | -:- | 7:22 | 7:32 | -:- | -:- | -:- | -:- | -:- | -:- | -:- | 7:17 | -:- | -:- | -:- | -:- | -:- | 7:30 |
| -:- | -:- | 7:52 | 8:02 | -:- | -:- | -:- | -:- | -:- | -:- | -:- | 7:47 | -:- | -:- | -:- | -:- | -:- | 8:00 |
| -:- | -:- | 8:22 | 8:32 | -:- | -:- | -:- | -:- | -:- | -:- | -:- | 8:17 | -:- | -:- | -:- | -:- | -:- | 8:30 |
| -:- | -:- | 8:52 | 9:02 | -:- | -:- | -:- | -:- | -:- | -:- | -:- | 8:47 | -:- | -:- | -:- | -:- | -:- | 9:00 |
| -:- | -:- | 9:22 | 9:25 | -:- | -:- | -:- | -:- | -:- | -:- | -:- | 9:40 | -:- | -:- | -:- | -:- | -:- | 9:53 |



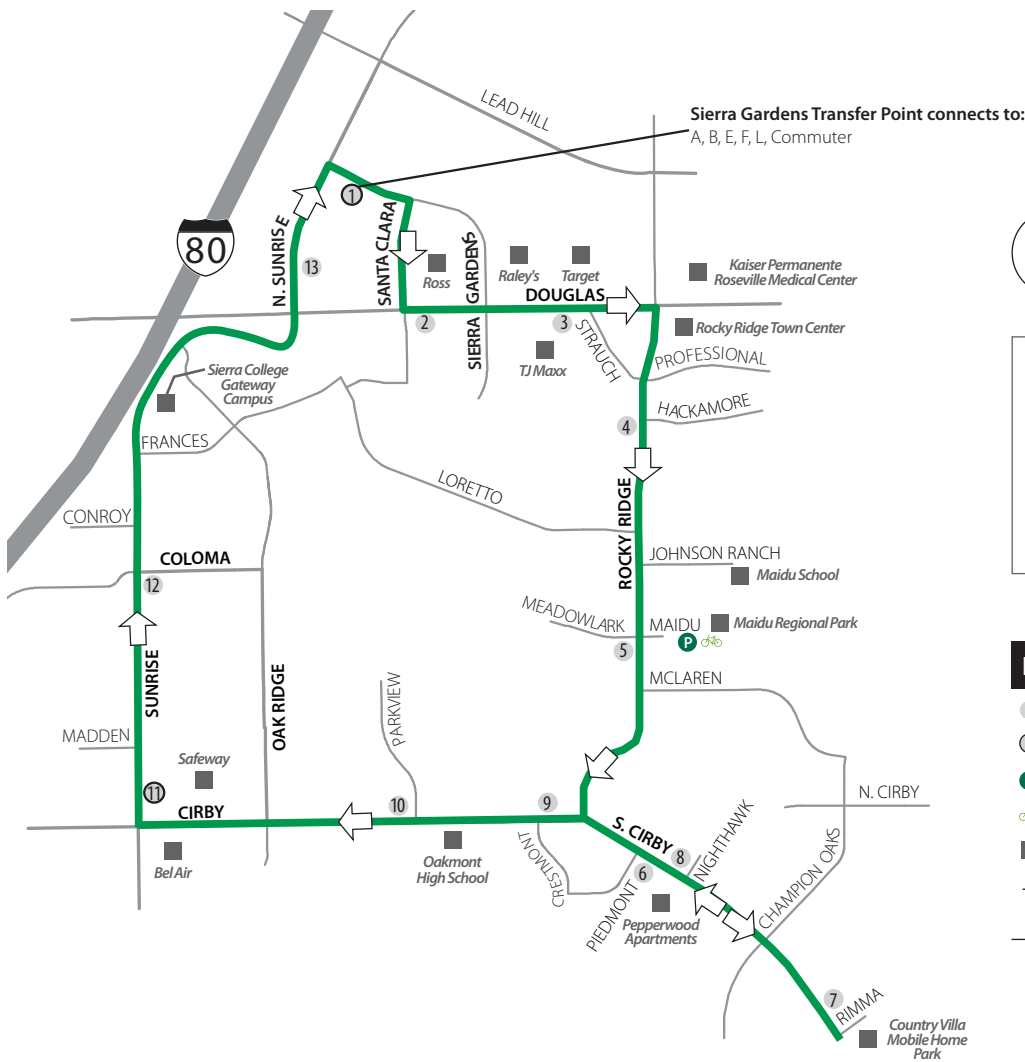
| 1 DEPART Civic Center Transfer Point | 2 Vernon at Judah | 3 Riverside at 4 th | 4 Riverside before 6 th | 5 Riverside at Kenroy |
|---|----------------------------|---|---|--------------------------------|
| 6:10 am | - | - | - | - |
| 6:40 | - | - | - | - |
| 7:10 | - | - | - | - |
| 7:40 | - | - | - | - |
| 8:10 | - | - | - | - |
| 8:40 | - | - | - | - |
| 9:10 | - | - | - | - |
| 9:40 | - | - | - | - |
| 10:10 | - | - | - | - |
| 10:40 | - | - | - | - |
| 11:10 | - | - | - | - |
| 11:40 | - | - | - | - |
| 12:10 pm | - | - | - | - |
| 12:40 | - | - | - | - |
| 1:10 | - | - | - | - |
| 1:40 | - | - | - | - |
| 2:10 | - | - | - | - |
| 2:40 | - | - | - | - |
| 3:10 | - | - | - | - |
| 3:40 | - | - | - | - |
| 4:10 | - | - | - | - |
| 4:40 | - | - | - | - |
| 5:10 | - | - | - | - |
| 5:40 | - | - | - | - |
| 6:10 | - | - | - | - |
| 6:40 | - | - | - | - |
| 7:40 | - | - | - | - |
| 8:40 | - | - | - | - |
| 9:33 | - | - | - | - |

| 6 DEPART Louis Orlando Transit Center | 7 Kirby at Riverside | 8 Sunrise at Kirby | 9 Sunrise before Coloma | 10 N. Sunrise past Douglas | 11 DEPART Sierra Gardens Transfer Point | 10 N. Sunrise past Douglas | 12 N. Sunrise before Lead Hill | 13 N. Sunrise at Auto Mall | 14 N. Sunrise at Eureka | 15 Sutter Roseville Medical Center | 16 E. Roseville Pkwy. at N. Sunrise | 17 E. Roseville Pkwy. at Taylor Rd. | 18 ARRIVE Galleria Transfer Point | 18 DEPART Galleria Transfer Point | 19 Roseville Pkwy. at Reserve | 20 Galleria Blvd. past Roseville Pkwy. | 21 Atlantic at Center | 22 Atlantic at Yosemite | 1 ARRIVE Civic Center Transfer Point |
|--|-------------------------------|-----------------------------|----------------------------------|--|--|--|--|--|-------------------------------------|--|--|--|---|---|---|---|--------------------------------|----------------------------------|---|
| 6:20 am | - | - | - | - | 6:37 am | - | - | - | - | - | - | - | 6:52 am | 7:02 am | - | - | - | - | 7:10 am |
| 6:50 | - | - | - | - | 7:07 | - | - | - | - | - | - | - | 7:22 | 7:32 | - | - | - | - | 7:40 |
| 7:20 | - | - | - | - | 7:37 | - | - | - | - | - | - | - | 7:52 | 8:02 | - | - | - | - | 8:10 |
| 7:50 | - | - | - | - | 8:07 | - | - | - | - | - | - | - | 8:22 | 8:32 | - | - | - | - | 8:40 |
| 8:20 | - | - | - | - | 8:37 | - | - | - | - | - | - | - | 8:52 | 9:02 | - | - | - | - | 9:10 |
| 8:50 | - | - | - | - | 9:07 | - | - | - | - | - | - | - | 9:22 | 9:32 | - | - | - | - | 9:40 |
| 9:20 | - | - | - | - | 9:37 | - | - | - | - | - | - | - | 9:52 | 10:02 | - | - | - | - | 10:10 |
| 9:50 | - | - | - | - | 10:07 | - | - | - | - | - | - | - | 10:22 | 10:32 | - | - | - | - | 10:40 |
| 10:20 | - | - | - | - | 10:37 | - | - | - | - | - | - | - | 10:52 | 11:02 | - | - | - | - | 11:10 |
| 10:50 | - | - | - | - | 11:07 | - | - | - | - | - | - | - | 11:22 | 11:32 | - | - | - | - | 11:40 |
| 11:20 | - | - | - | - | 11:37 | - | - | - | - | - | - | - | 11:52 | 12:02 pm | - | - | - | - | 12:10 pm |
| 11:50 | - | - | - | - | 12:07 pm | - | - | - | - | - | - | - | 12:22 pm | 12:32 | - | - | - | - | 12:40 |
| 12:20 pm | - | - | - | - | 12:37 | - | - | - | - | - | - | - | 12:52 | 1:02 | - | - | - | - | 1:10 |
| 12:50 | - | - | - | - | 1:07 | - | - | - | - | - | - | - | 1:22 | 1:32 | - | - | - | - | 1:40 |
| 1:20 | - | - | - | - | 1:37 | - | - | - | - | - | - | - | 1:52 | 2:02 | - | - | - | - | 2:10 |
| 1:50 | - | - | - | - | 2:07 | - | - | - | - | - | - | - | 2:22 | 2:32 | - | - | - | - | 2:40 |
| 2:20 | - | - | - | - | 2:37 | - | - | - | - | - | - | - | 2:52 | 3:02 | - | - | - | - | 3:10 |
| 2:50 | - | - | - | - | 3:07 | - | - | - | - | - | - | - | 3:22 | 3:32 | - | - | - | - | 3:40 |
| 3:20 | - | - | - | - | 3:37 | - | - | - | - | - | - | - | 3:52 | 4:02 | - | - | - | - | 4:10 |
| 3:50 | - | - | - | - | 4:07 | - | - | - | - | - | - | - | 4:22 | 4:32 | - | - | - | - | 4:40 |
| 4:20 | - | - | - | - | 4:37 | - | - | - | - | - | - | - | 4:52 | 5:02 | - | - | - | - | 5:10 |
| 4:50 | - | - | - | - | 5:07 | - | - | - | - | - | - | - | 5:22 | 5:32 | - | - | - | - | 5:40 |
| 5:20 | - | - | - | - | 5:37 | - | - | - | - | - | - | - | 5:52 | 6:02 | - | - | - | - | 6:10 |
| 5:50 | - | - | - | - | 6:07 | - | - | - | - | - | - | - | 6:22 | 6:32 | - | - | - | - | 6:40 |
| 6:20 | X | X | X | X | X | X | X | X | X | X | X | X | X | X | X | X | X | X | X |
| 6:50 | - | - | - | - | 7:07 | - | - | - | - | - | - | - | 7:22 | 7:32 | - | - | - | - | 7:40 |
| 7:50 | - | - | - | - | 8:07 | - | - | - | - | - | - | - | 8:22 | 8:32 | - | - | - | - | 8:40 |
| 8:50 | - | - | - | - | 9:07 | - | - | - | - | - | - | - | 9:22 | 9:25 | - | - | - | - | 9:33 |
| 9:43 | - | - | - | - | - | - | - | - | - | - | - | - | - | - | - | - | - | - | - |

Monday–Friday service operates every 30 minutes, 6:10 a.m. – 6:40 p.m., and hourly thereafter until 9:43 p.m.
Saturday service operates hourly, 8:07 a.m. – 4:50 p.m.

| 1 | 2 | 3 | 4 | 5 | 6 | 7 | 8 | 9 | 10 | 11 | 12 | 13 | 1 |
|--------------------------------------|------------------------|------------------------|--------------------------|---------------------------|------------------------|---------------------|-----------------------|----------------------|-------------------|-------------------------|-----------------------|-------------------------|--------------------------------------|
| DEPART Sierra Gardens Transfer Point | Douglas at Santa Clara | Douglas before Strauch | Rocky Ridge at Hackamore | Rocky Ridge at Meadowlark | S. Cirby past Piedmont | S. Cirby past Rimma | S. Cirby at Nighthawk | Cirby at Rocky Ridge | Cirby at Parkview | DEPART Sunrise at Cirby | Sunrise before Coloma | N. Sunrise past Douglas | ARRIVE Sierra Gardens Transfer Point |
| 6:20 am | -:- | -:- | -:- | -:- | -:- | -:- | -:- | -:- | -:- | 6:34 am | -:- | -:- | 6:43 am |
| 8:20 | -:- | -:- | -:- | -:- | -:- | -:- | -:- | -:- | -:- | 8:34 | -:- | -:- | 8:43 |
| 10:20 | -:- | -:- | -:- | -:- | -:- | -:- | -:- | -:- | -:- | 10:34 | -:- | -:- | 10:43 |
| 12:20 pm | -:- | -:- | -:- | -:- | -:- | -:- | -:- | -:- | -:- | 12:34 pm | -:- | -:- | 12:43 pm |
| 2:20 | -:- | -:- | -:- | -:- | -:- | -:- | -:- | -:- | -:- | 2:34 | -:- | -:- | 2:43 |
| 4:20 | -:- | -:- | -:- | -:- | -:- | -:- | -:- | -:- | -:- | 4:34 | -:- | -:- | 4:43 |
| 6:20 | -:- | -:- | -:- | -:- | -:- | -:- | -:- | -:- | -:- | 6:34 | -:- | -:- | 6:43 |

| 1 | 2 | 3 | 4 | 5 | 6 | 7 | 8 | 9 | 10 | 11 | 12 | 13 | 14 | 1 |
|--------------------------------------|--------------------|-------------------|-------------|-------------------------|-------------------|------------------------|---------------------|-----------------------|------------------------------|------------------------------|------------------------|----------------------------|-------------------------|--------------------------------------|
| DEPART Sierra Gardens Transfer Point | Sunrise at Frances | Sunrise at Conroy | 720 Sunrise | DEPART Cirby at Sunrise | Cirby at Parkview | S. Cirby past Piedmont | S. Cirby past Rimma | S. Cirby at Nighthawk | Rocky Ridge before Maidu Dr. | Rocky Ridge before Hackamore | Douglas at Rocky Ridge | Douglas before Santa Clara | N. Sunrise past Douglas | ARRIVE Sierra Gardens Transfer Point |
| 7:50 am | -:- | -:- | -:- | 7:58 am | -:- | -:- | -:- | -:- | -:- | -:- | -:- | -:- | -:- | 7:13 am |
| 9:50 | -:- | -:- | -:- | 9:58 | -:- | -:- | -:- | -:- | -:- | -:- | -:- | -:- | -:- | 10:13 |
| 11:50 | -:- | -:- | -:- | 11:58 | -:- | -:- | -:- | -:- | -:- | -:- | -:- | -:- | -:- | 12:13 |
| 1:50 pm | -:- | -:- | -:- | 1:58 pm | -:- | -:- | -:- | -:- | -:- | -:- | -:- | -:- | -:- | 2:13 pm |
| 3:50 | -:- | -:- | -:- | 3:58 | -:- | -:- | -:- | -:- | -:- | -:- | -:- | -:- | -:- | 4:13 |
| 5:50 | -:- | -:- | -:- | 5:58 | -:- | -:- | -:- | -:- | -:- | -:- | -:- | -:- | -:- | 6:13 |



Monday–Friday service operates every other hour, 6:20 a.m. – 6:43 p.m.

This route does not operate on weekends.

Legend

- ① Bus Stop
- ⌚ Timed Stop
- P Park & Ride Lot
- 🚲 Bike Lockers
- Popular destinations
- :- Stop made by request

P.M. times shown in **bold**



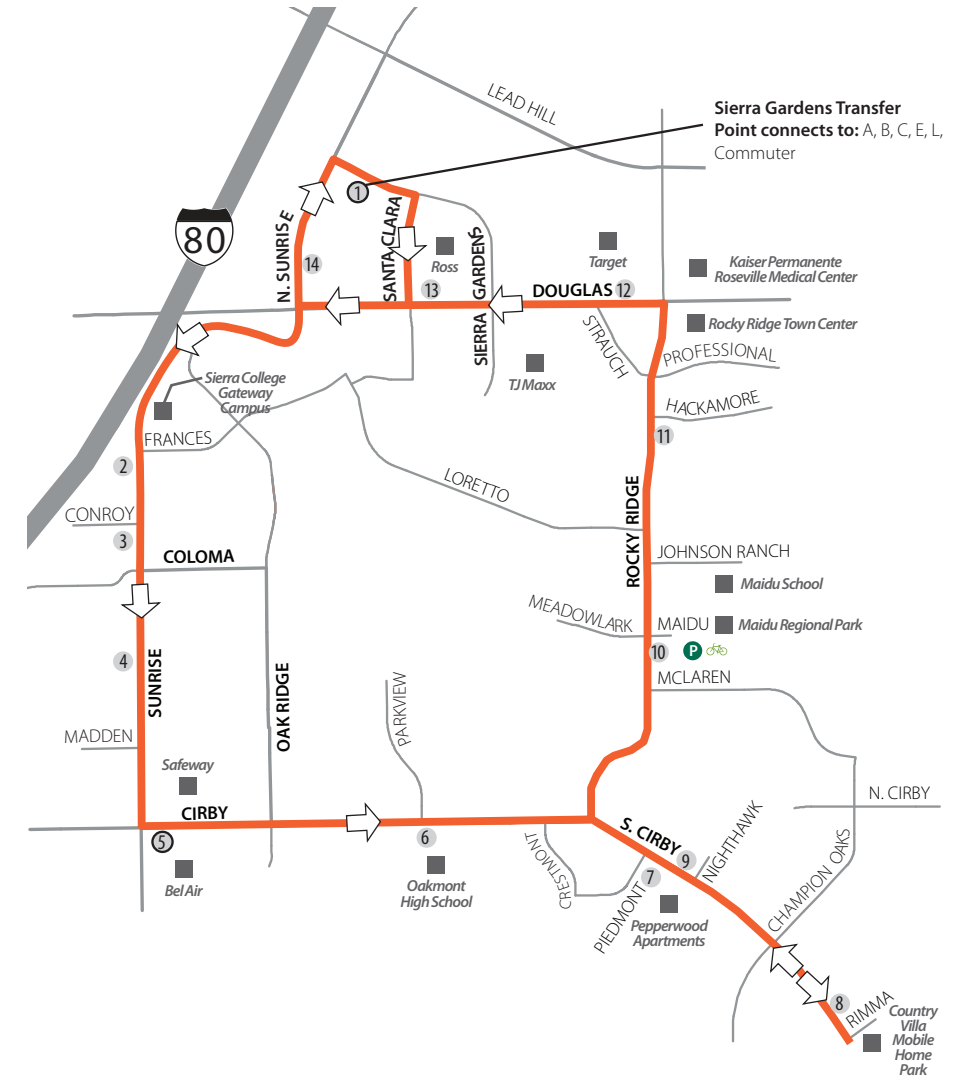
Monday–Friday service operates every other hour, 7:50 a.m. – 6:13 p.m.

This route does not operate on weekends.

Legend

- ① Bus Stop
- ⌚ Timed Stop
- P Park & Ride Lot
- 🚲 Bike Lockers
- Popular destinations
- :- Stop made by request

P.M. times shown in **bold**



Legend

- 1 Bus Stop
- ⌚ Timed Stop
- Popular destinations
- - - Stop made by request
- P.M. times shown in **bold**
- Saturday schedule shaded

Monday–Friday service operates hourly, 5:42 a.m. – 6:35 p.m.
Saturday service operates hourly, 7:42 a.m. – 4:35 p.m.

After Route D concludes on weekdays, Route M provides deviated service upon request to areas along Woodcreek Oaks, Junction and Country Club. See pages 24–25 for details.

| 1 | 2 | 3 | 4 | 5 | 6 | 7 | 8 | 9 | 10 | 11 | 12 | 13 | 14 | 15 | 16 | 17 |
|------------------------------------|--------------------|----------------------|-----------------------|-------------------|---------------------------|----------------------|----------------------------|-------------------------|----------------------------|----------------------|----------------------------|------------------------------|----------------------------|---------------------------------|-------------------------------|--------------------------------|
| DEPART Civic Center Transfer Point | Main at Washington | Main before Atkinson | Main before Foothills | Foothills at Main | Junction before Americana | Junction past Revere | Junction past Country Club | Woodcreek past Junction | Baseline at Woodcreek Oaks | Junction at Baseline | Junction past Park Regency | Woodcreek Oaks past Junction | Woodcreek Oaks at McAnally | Woodcreek Oaks before Arsenault | Woodcreek Oaks before Jonquil | Woodcreek Oaks past Horncastle |

| | | | | | | | | | | | | | | | | | |
|------------|-----|-----|-----|-----|-----|-----|-----|-----|-----|-----|-----|-----|-----|-----|-----|-----|-----|
| 6:20 a.m. | - - | - - | - - | - - | - - | - - | - - | - - | - - | - - | - - | - - | - - | - - | - - | - - | - - |
| 7:20 | - - | - - | - - | - - | - - | - - | - - | - - | - - | - - | - - | - - | - - | - - | - - | - - | - - |
| 8:20 | - - | - - | - - | - - | - - | - - | - - | - - | - - | - - | - - | - - | - - | - - | - - | - - | - - |
| 9:20 | - - | - - | - - | - - | - - | - - | - - | - - | - - | - - | - - | - - | - - | - - | - - | - - | - - |
| 10:20 | - - | - - | - - | - - | - - | - - | - - | - - | - - | - - | - - | - - | - - | - - | - - | - - | - - |
| 11:20 | - - | - - | - - | - - | - - | - - | - - | - - | - - | - - | - - | - - | - - | - - | - - | - - | - - |
| 12:20 p.m. | - - | - - | - - | - - | - - | - - | - - | - - | - - | - - | - - | - - | - - | - - | - - | - - | - - |
| 1:20 | - - | - - | - - | - - | - - | - - | - - | - - | - - | - - | - - | - - | - - | - - | - - | - - | - - |
| 2:20 | - - | - - | - - | - - | - - | - - | - - | - - | - - | - - | - - | - - | - - | - - | - - | - - | - - |
| 3:20 | - - | - - | - - | - - | - - | - - | - - | - - | - - | - - | - - | - - | - - | - - | - - | - - | - - |
| 4:20 | - - | - - | - - | - - | - - | - - | - - | - - | - - | - - | - - | - - | - - | - - | - - | - - | - - |
| 5:20 | - - | - - | - - | - - | - - | - - | - - | - - | - - | - - | - - | - - | - - | - - | - - | - - | - - |
| 6:20 | - - | - - | - - | - - | - - | - - | - - | - - | - - | - - | - - | - - | - - | - - | - - | - - | - - |

| 18 | 19 | 20 | 21 | 22 | 23 | 24 | 25 | 26 | 27 | 28 | 29 | 30 | 31 | 32 | 33 | 34 | 1 |
|---|-----------------------------|--------------------------------|------------------------------|-----------------------------|------------------------------------|---|--------------------------------|----------------------------------|----------------------------------|---------------------------------|-------------------------------|-------------------------|-----------------------|-------------------------|--------------------------|----------------------------------|------------------------------------|
| Woodcreek Oaks at Crimson Ridge (north-bound) | Blue Oaks at Woodcreek Oaks | Diamond Creek before Blue Oaks | Blue Oaks past Prairie Woods | Woodcreek Oaks at Blue Oaks | Woodcreek Oaks past Painted Desert | Woodcreek Oaks at Crimson Ridge (south-bound) | Woodcreek Oaks past Horncastle | Pleasant Grove at Woodcreek Oaks | Pleasant Grove past Country Club | Pleasant Grove before Foothills | Foothills past Pleasant Grove | Foothills past McAnally | Junction at Foothills | Junction before Barbara | Washington past Junction | Washington past All America City | ARRIVE Civic Center Transfer Point |

| | | | | | | | | | | | | | | | | | |
|-----|-----|-----|-----|-----|-----|-----|-----|-----|-----|----------|-----|-----|-----|-----|-----|-----|------------|
| - - | - - | - - | - - | - - | - - | - - | - - | - - | - - | 5:57 am | - - | - - | - - | - - | - - | - - | 6:13 a.m. |
| - - | - - | - - | - - | - - | - - | - - | - - | - - | - - | 6:57 | - - | - - | - - | - - | - - | - - | 7:13 |
| - - | - - | - - | - - | - - | - - | - - | - - | - - | - - | 7:57 | - - | - - | - - | - - | - - | - - | 8:13 |
| - - | - - | - - | - - | - - | - - | - - | - - | - - | - - | 8:57 | - - | - - | - - | - - | - - | - - | 9:13 |
| - - | - - | - - | - - | - - | - - | - - | - - | - - | - - | 9:57 | - - | - - | - - | - - | - - | - - | 10:13 |
| - - | - - | - - | - - | - - | - - | - - | - - | - - | - - | 10:57 | - - | - - | - - | - - | - - | - - | 11:13 |
| - - | - - | - - | - - | - - | - - | - - | - - | - - | - - | 11:57 | - - | - - | - - | - - | - - | - - | 12:13 p.m. |
| - - | - - | - - | - - | - - | - - | - - | - - | - - | - - | 12:57 pm | - - | - - | - - | - - | - - | - - | 1:13 |
| - - | - - | - - | - - | - - | - - | - - | - - | - - | - - | 1:57 | - - | - - | - - | - - | - - | - - | 2:13 |
| - - | - - | - - | - - | - - | - - | - - | - - | - - | - - | 2:57 | - - | - - | - - | - - | - - | - - | 3:13 |
| - - | - - | - - | - - | - - | - - | - - | - - | - - | - - | 3:57 | - - | - - | - - | - - | - - | - - | 4:13 |
| - - | - - | - - | - - | - - | - - | - - | - - | - - | - - | 4:57 | - - | - - | - - | - - | - - | - - | 5:13 |
| - - | - - | - - | - - | - - | - - | - - | - - | - - | - - | 5:57 | - - | - - | - - | - - | - - | - - | 6:13 |

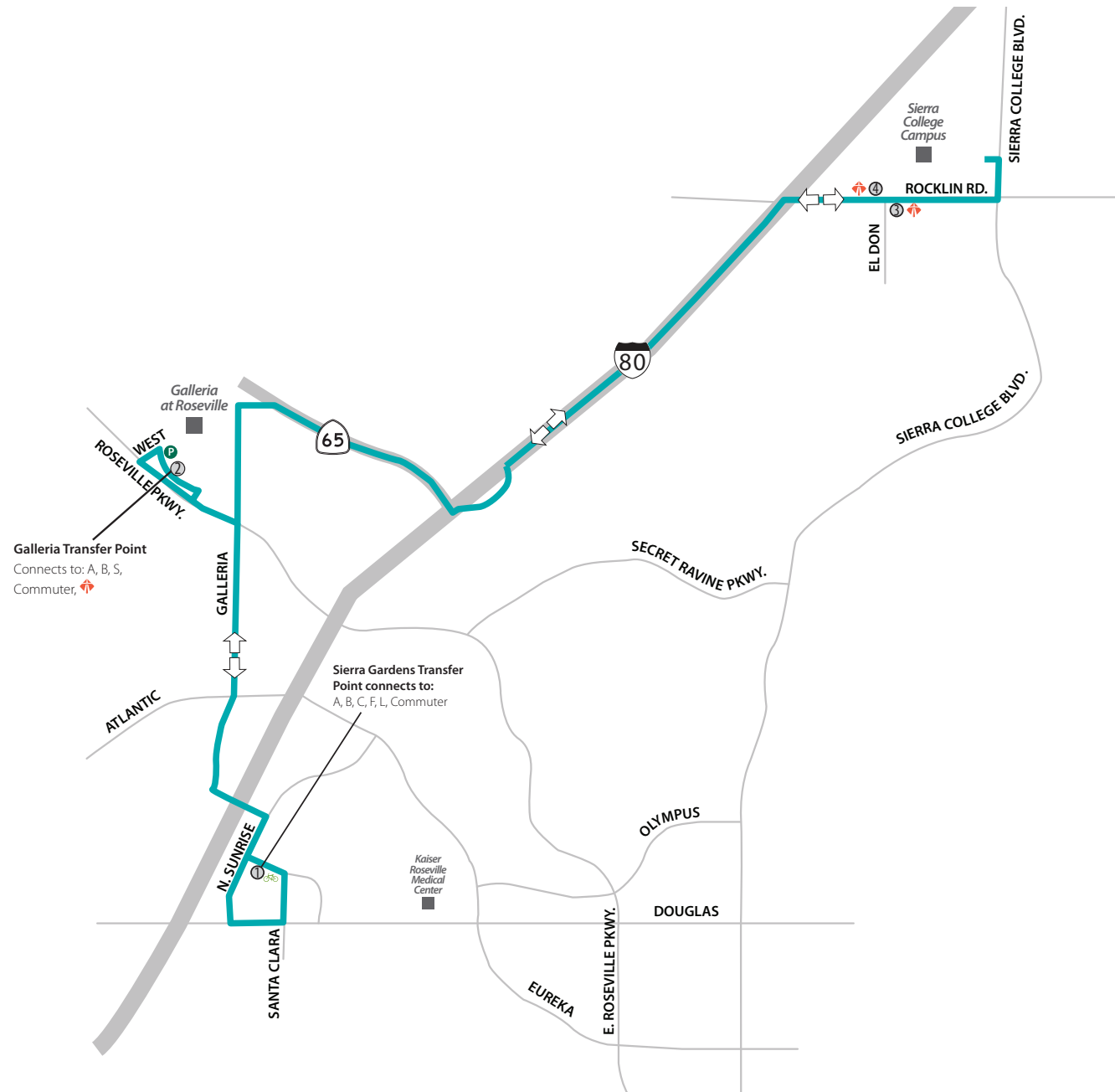


Civic Center Transfer Point connects to: A, B, L, Commuter

| 1 | 2 | 3 | 4 | 2 | 1 |
|--|-------------------------------|--------------------------------|----------------------------------|-------------------------------|--|
| DEPART Sierra Gardens Transfer Point | Galleria Transfer Point | Rocklin Rd. at El Don | Rocklin Rd. past El Don | Galleria Transfer Point | ARRIVE Sierra Gardens Transfer Point |
| 6:50 a.m. | 7:00 | -- | 7:20 | 7:35 | 7:45 |
| 8:50 | 9:00 | -- | 9:20 | 9:35 | 9:45 |
| 10:50 | 11:00 | -- | 11:20 | 11:35 | 11:45 |
| 12:50 p.m. | 1:00 | -- | 1:20 | 1:35 | 1:45 |
| 2:50 | 3:00 | -- | 3:20 | 3:35 | 3:45 |
| 4:50 | 5:00 | -- | 5:20 | 5:35 | 5:45 |

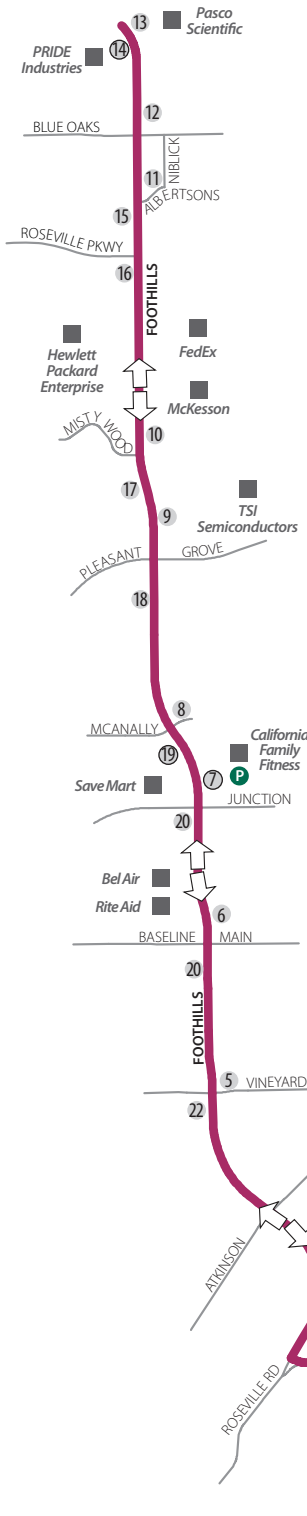
Monday–Friday service operates every other hour, 6:50 a.m. – 5:45 p.m.

This route does not operate on weekends.



Legend

- 1 Bus Stop
- ① Timed Stop
- P Park & Ride Lot
- Popular destinations
- Stop made by request
- 🚏 Served by Placer County Transit
- P.M. times shown in **bold**



| | | | | | | | | | | | | |
|-------------------------------------|--------------------|------------------|--------------------|-----------------------|-------------------|------------------------------|-----------------------|-------------------------------|-------------------------|-------------------------------|------------------------|-------------------------------|
| 1 | 2 | 3 | 4 | 5 | 6 | 7 | 8 | 9 | 10 | 11 | 12 | 13 |
| DEPART Louis/Orlando Transit Center | Cirby at Riverside | Cirby at Lindsay | Foothills at Cirby | Foothills at Vineyard | Foothills at Main | DEPART Foothills at Junction | Foothills at McAnally | Foothills past Pleasant Grove | Foothills at Misty Wood | Foothills at Albertsons Drive | Foothills at Blue Oaks | Foothills at Pasco Scientific |
| 7:30 am | -:- | -:- | -:- | -:- | -:- | 7:40 am | -:- | -:- | -:- | -:- | -:- | -:- |
| 8:15 | -:- | -:- | -:- | -:- | -:- | 8:25 | -:- | -:- | -:- | -:- | -:- | -:- |
| 3:53 pm | -:- | -:- | -:- | -:- | -:- | 4:03 pm | -:- | -:- | -:- | -:- | -:- | -:- |
| 4:38 | -:- | -:- | -:- | -:- | -:- | 4:49 | -:- | -:- | -:- | -:- | -:- | -:- |

| | | | | | | | | | | |
|--------------------------------------|-------------------------------|------------------------------|-------------------------|-------------------------------|--------------------------------|-----------------------|-----------------------|-----------------------|-----------------|-------------------------------------|
| 14 | 15 | 16 | 17 | 18 | 19 | 20 | 21 | 22 | 23 | 1 |
| DEPART Foothills at PRIDE Industries | Foothills at Albertsons Drive | Foothills at Roseville Pkwy. | Foothills at Misty Wood | Foothills past Pleasant Grove | DEPART Foothills past McAnally | Foothills at Junction | Foothills at Baseline | Foothills at Vineyard | Cirby at Vernon | ARRIVE Louis Orlando Transit Center |
| 7:52 am | -:- | -:- | -:- | -:- | 7:57 am | -:- | -:- | -:- | -:- | 8:12 am |
| 8:37 | -:- | -:- | -:- | -:- | 8:42 | -:- | -:- | -:- | -:- | 8:57 |
| 4:15 pm | -:- | -:- | -:- | -:- | 4:20 pm | -:- | -:- | -:- | -:- | 4:38 pm |
| 5:00 | -:- | -:- | -:- | -:- | 5:05 | -:- | -:- | -:- | -:- | 5:20 |

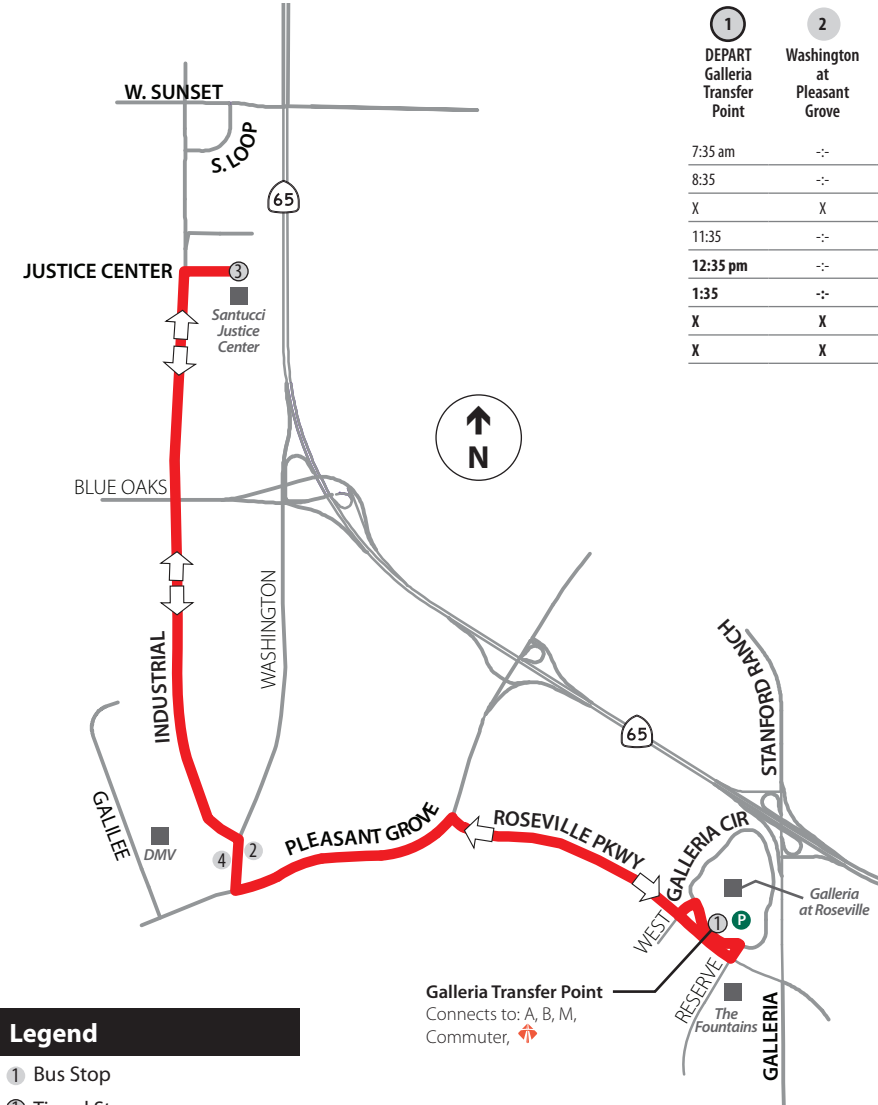
Legend

- 1 Bus Stop
- ① Timed Stop
- :- Stop made by request
- Placer County Transit
- Sacramento Regional Transit
- P Park & Ride Lot
- Bike Lockers
- Popular destinations

P.M. times shown in **bold**

Monday–Friday service operates during the peak hours of 7:30 – 8:57 a.m., and 3:53 – 5:20 p.m.

This route does not operate on weekends.



| | | | | | |
|--------------------------------|------------------------------|--------------------------------|--------------------------------|--------------------------|--------------------------------|
| 1 | 2 | 3 | 3 | 4 | 1 |
| DEPART Galleria Transfer Point | Washington at Pleasant Grove | ARRIVE Santucci Justice Center | DEPART Santucci Justice Center | Washington at Industrial | ARRIVE Galleria Transfer Point |
| 7:35 am | -:- | 7:55 am | 8:05 am | -:- | 8:25 am |
| 8:35 | -:- | 8:55 | 9:05 am | -:- | 9:25 am |
| X | X | X | 11:05 am | X | 11:25 |
| 11:35 | -:- | 11:55 | 12:05 pm | -:- | 12:25 pm |
| 12:35 pm | -:- | 12:55 pm | 1:05 | -:- | 1:25 |
| 1:35 | -:- | 1:55 | 2:05 | -:- | 2:25 |
| X | X | X | 4:10 | -:- | 4:25 |
| X | X | X | 5:10 | -:- | 5:25 |

Legend

- 1 Bus Stop
- ① Timed Stop
- :- Stop made by request
- Placer County Transit
- P Park & Ride Lot
- Popular destinations
- X Stop not served

P.M. times shown in **bold**

Monday–Friday service operates during peak hours of 7:35 – 9:25 a.m., 11:05 a.m. – 2:25 p.m., and 4:10 – 5:25 p.m.

This route does not operate on weekends, or on days when the justice center is closed. Please check placer.courts.ca.gov for current hours and holidays.

Code of Conduct – Basic Guidelines

Taking public transportation means sharing space, so courtesy and respect are important. Roseville Transit is committed to providing a safe, secure and comfortable transit environment for all passengers. By riding Roseville Transit you agree to follow the Code of Conduct, which applies to the entire bus system.

The complete Code of Conduct is available to view on our website and at the Alternative Transportation office. Violations may result in immediate suspension from Roseville Transit.

- Passengers are expected to exhibit appropriate social behavior while on board the bus and at bus stops.
 - Engaging in disorderly conduct
 - Disrupting or interfering with the normal operations of Roseville Transit or disturbing transit staff, volunteers or customers
 - Engaging in sexual conduct or sexual harassment
- As a courtesy, passengers are asked to respect those sensitive to fragrances
- It is recommended that children 11 and under be accompanied by an adult or a responsible youth (at least 12 years old).
- Eating is prohibited on all transit vehicles. Drinks are permitted if they are in a spill-proof container secured with a screw-top lid.
- Soliciting money or distributing literature on buses or at bus stops is not permitted at any time.

Your cooperation in making Roseville Transit a pleasant and safe environment is appreciated.

Title VI of the Civil Rights Act of 1964

Roseville Transit operates its programs and services without regard to race, color, and national origin in accordance with Title VI of the Civil Rights Act. Any person who believes s/he has been aggrieved by any unlawful discriminatory practice under Title VI may file a complaint with Roseville Transit.

For more information on Roseville Transit's civil rights program, and the procedures to file a complaint with either Roseville Transit or the Federal Transit Administration, ask at our front desk (address below), call 774-5293, email transportation@roseville.ca.us, or visit roseville.ca.us/titlevi.

Federal law requires Title VI complaints be filed within 180 calendar days of the last alleged incident.

How do I file a complaint?

1. Obtain, complete, and return the Title VI form to the City of Roseville Alternative Transportation office.

Or,

2. File a complaint with the Federal Transit Administration (FTA). Visit fta.dot.gov for more information. Submit a signed written statement to the FTA that contains the following information:
 - a. Complainant's name, address, and telephone number.
 - b. If you are filing on behalf of another person, include their name, address, telephone number, your relationship to the person, and if you have their permission to file the complaint.
 - c. Name of the public transit provider the complaint is against.
 - d. Describe the complaint. Include specific details such as names, dates, times, route numbers/letters, witnesses, and any other information that would assist in the investigation of your allegation.

Where do I submit a complaint?

| | |
|---|---|
| City of Roseville Alternative Transportation Civil Rights Officer 316 Vernon St., Suite 150 Roseville, CA 95678 Phone: (916) 774-5293 TDD: (916) 774-5220 transportation@roseville.ca.us | Federal Transit Administration Office of Civil Rights Complaint Team Phone: 1-866-377-8642 TTY: 1-800-877-8339 VCO: 1-877-877-6280 FTACivilRightsCommunications@dot.gov |
|---|---|

Visit fta.dot.gov for additional information regarding Title VI obligations of public transit providers.

Limited English proficiency

If you have difficulty understanding English, you may request language assistance phone services free of charge. Please contact us for more information.



Park & Ride Locations

Park & Ride lots provide a place for drivers to park and rendezvous with transit, carpools and vanpools for work and other trips. Lots are marked by **P** on transit maps. Most are near major interchanges and many have bike lockers (see page 7 for bike locker information). Parking is free. Roseville municipal code allows for vehicles to park in City-owned lots for up to 72 hours before they must be moved. City-owned lots are designated below by the * symbol.

Church Street and North Grant Street* – Amtrak Station

- 78 parking spaces
- 4 BikeLink™ eLockers
- Served by Roseville Transit Commuter Services
- Served by Amtrak, Capitol Corridor, and Greyhound

Louis Lane and Orlando Avenue* –

Louis Orlando Transit Center

- 44 parking spaces
- 4 BikeLink™ eLockers
- 2 electric vehicle charging stations
- Served by Roseville Transit Local and Commuter Services, Placer County Transit, and Sacramento Regional Transit

Foothills Boulevard and Junction Boulevard –

California Family Fitness

- 25 parking spaces
- Served by Roseville Transit Local and Commuter Services

1000 Pleasant Grove Boulevard – Highland Crossing

Shopping Center

- 25 parking spaces
- Served by Roseville Transit Local Service

Pleasant Grove Boulevard and Michener Drive* –

Mahany Park

- 42 parking spaces
- 4 BikeLink™ eLockers
- Served by Roseville Transit Commuter Services

Maidu Drive and Rocky Ridge Drive – Maidu Skate Park *

- 50 parking spaces
- 4 bike lockers
- Served by Roseville Transit Local and Commuter Services

Galleria Circle and West Drive – Galleria Transfer Point

- 50 parking spaces
- Served by Roseville Transit Local and Commuter Services, and Placer County Transit

Douglas Boulevard and Buljan Drive* – Saugstad Park

- 91 parking spaces
- 4 BikeLink™ eLockers
- Served by Roseville Transit Local and Commuter Services

Taylor Road and Eureka Road – Taylor & I-80

- 150 parking spaces
- 8 BikeLink™ eLockers
- Served by Roseville Transit Commuter Service and Placer Commuter Express

Parking Lot Safety

Always lock your vehicle and do not leave valuables inside. If you ever see suspicious activity, call 9-1-1 for emergencies, and (916) 774-5000 for non-emergencies.

El Tránsito de Roseville también provee estos servicios:

Paratránsito

Un servicio de ADA programado para personas con discapacidades impidiéndolos usar autobuses Locales. El servicio opera dentro de tres-cuartos de milla de radio de las rutas Locales durante las horas de servicio regulares.

Dial-A-Ride

Cita de curba-a-curba de servicio de autobús dentro de los límites de la ciudad de Roseville para el público general, siete días a la semana

Commutor

Rutas Exprés entre Roseville y el centro de Sacramento en los días de semana, durante horarios pico de conmutar

Horas de Operación

Local

Lunes a Viernes de 5:45 a.m. – 10 p.m.

Sábados de 8 a.m. – 5 p.m.

Ningún servicio del Domingo

Servicio de Silla de Ruedas Accesible

Todos los autobuses del Tránsito de Roseville están equipados con elevación de silla de ruedas y áreas seguras.



Información de Tránsito del Sur de Placer

Información de tránsito

(916) o (530) 745-7560

sptransitinfo@roseville.ca.us • TDD: (888) 745-7885

**Roseville Transit • Placer County Transit • Auburn Transit
Mobility Training • MyRides**

Parillas para Bicicletas

Autobuses están equipados con dos parillas montadas al frente, disponibles al primer usuario. No se permite bicicletas a bordo los autobuses.

Artículos de Carga

Bolsas de Compras, maletas y otros artículos de carga son limitados a solamente esos artículos que los pasajeros pueden cargar con seguridad en el autobús en una subida y cabe entre los asientos sin obstruir el pasillo. Pasajeros tienen que tener control sobre sus artículos de carga todo el tiempo. Carretas y carriolas tienen que doblarse y aseguradas entre los asientos.

Horario Festivo

No Hay Servicio:

- Año Nuevo
- Día del Trabajador
- Día Memorial
- Día de Gracias
- Día de Independencia
- Día de Navidad

Llame al (916) o (530) 745-7560, o visite roseville.ca.us/transit para más información.

| | |
|--|---|
| Tarifa Singular | \$1.50 Público General \$0.75 Reducida (Requiere identificación) Gratis Menor de 5 años de edad (hasta dos por tarifa de adulto pagado) Gratis Estudiantes de Sierra College > Compra en el autobús, únicamente efectivo (exacto) |
| Pase Diario | \$4 Público General \$2 Reducida (Requiere identificación) > Unlimited rides on the day of activation > Compra en el autobús, únicamente efectivo (exacto), o oficina de Transporte Alternativo |
| Pase de 10 Viajes | \$15 Público General \$7.50 Reducida (Requiere identificación) > 10 viajes singular > Compra en las oficinas de la lista de abajo |
| Local 30-Day Pass | \$58 General Public \$29 Reducida (Requiere identificación) > 30 días consecutivos de viajes ilimitados desde el primer uso > Compra en las oficinas de la lista de abajo |
| Pase de Verano para la Juventud | \$10 > Viajes ilimitados en autobús 1 de junio – 31 de agosto > Tránsito de Roseville, Tránsito de Placer County, y Tránsito de Auburn > Compra en las oficinas de la lista de abajo |
| Connect Card | Cargue el valor en efectivo o pase de los servicios de tránsito del área de Sacramento ID de descuento requerido para las tarifas de descuento > Voltié a la página 33 |

Cómo Comprar Pases del Tránsito de Roseville

En Persona, Por Correo o Teléfono

Transporte Alternativo

316 Vernon St, #150, Roseville, CA,
lunes: 9 a.m. – noon y 1 – 3 p.m.
martes – jueves: 9 a.m. – noon
y 1 – 5 p.m.
viernes: 8 a.m. - noon
(916) 774-5293

En Persona

Centro de Comunidad Maidu
1550 Maidu Drive, Roseville


Centro Deportivo de Roseville
1545 Pleasant Grove Blvd., Roseville

Los pasajeros pueden bordo del Placer County Transit (PCT) y Sacramento Regional Transit (Sac RT) con Pase Diario, Pase Quincenal, o que Pase Mensual en estas localidades. O bien, la tarifa de la agencia respectiva puede ser pagado en el momento de embarque.

Todas las tarifas no son reembolsables y están sujetos a cambios.

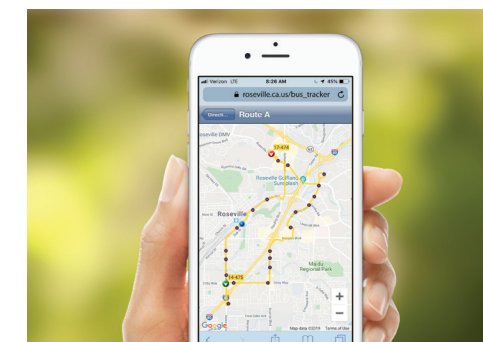


BusTracker



Información de bus en tiempo real

Bus Tracker utiliza la tecnología de satélite para rastrear la ubicación de los autobuses, proporcionando tiempos estimados de llegada de autobuses en línea. Consulte los mapas minuciosos y la información de llegada para su parada de autobús. Visita roseville.ca.us/BusTracker.



Categorías de Tarifa Reducida

Los siguientes pasajeros son elegibles para pagar la tarifa reducida al presentar al chofer una de las siguientes formas de identificación:

- **Personas discapacitadas**
Tarjeta ID de discapacitado emitada por el Tránsito de Roseville u otra agencia de tránsito
- **Medicare**
Tarjeta de Medicare (aceptada solamente en la Ruta Local)
- **Mayores de edad** (60 años de edad o mayor)
Tarjeta de ID emitada por el Tránsito de Roseville u otra agencia de tránsito o tarjeta de ID con foto de mayor de edad del Departamento de Vehículos (DMV)
- **Niños** (5 – 12 años de edad)
Tarjeta de ID con foto no es necesaria
- **Niños** (13 – 18 años de edad, hasta el clase 12)
Tarjeta de ID con foto emitada por el Tránsito de Roseville u otra agencia de tránsito, tarjeta de ID reciente de escuela mediana o secundaria. Tarjeta de ID del colegio no es aceptada
- **Estudiantes de Sierra College**
Tarjeta de ID de estudiante de Sierra College

Véase otros guías de Conmutor, Dial-A-Ride y Paratransit para categorías de tarifas de descuento aplicable.

Tarjetas de Foto de ID están disponibles al:

316 Calle Vernon, #150, Roseville, CA 95678
lunes: 9 a.m. – noon and 1 – 3 p.m.
martes – jueves: 9 a.m. – noon and 1 – 5 p.m.
viernes: 8 a.m. - noon



Mantente Informado



No te pierdas información importante sobre tu servicio de Tránsito de Roseville.

Suscríbese a noticias importantes por correo electrónico o mensaje de texto.

Visita roseville.ca.us/connect. También suscriba enviando mensajes de texto RSVL TRANSIT a 468311.

Mire un breve video acerca de montar la el autobús: roseville.ca.us/transit



Para asistencia adicional, llame al (916) o (530) 745-7560.

Tránsito de Roseville

Planificación de viajes de tránsito y reservas de Dial-A-Ride.

Teléfono: (916) o (530) 745-7560 • **Fax:** 774-5739

TDD: (888) 745-7885

La Red: roseville.ca.us/transit

Transportación Alternativa

La administración de Transportación Alternativa (Tránsito de Roseville, Rutas en Bicicleta y Alternativas de Trayecto), venta de billetes de tránsito, y tarjetas de identificación

Dirección: 316 Vernon St. #150, Roseville, CA 95678

Teléfono: 774-5293 • **Fax:** 746-1333 • **TDD:** 774-5220

Correo electrónico: transportation@roseville.ca.us

La Red: roseville.ca.us/transportation

Comentarios y Sugerencias

Déjenos saber cómo estamos haciendo. Si tiene un comentario o sugerencia, favor comuníquese con nosotros en persona, por teléfono, fax, correo, correo electrónico, o asista a una junta de Comisión de Transportación.

Juntas de Comisión de Transportación

Las juntas de Comisión de Transportación de la Ciudad de Roseville están abiertas al público. Se presentan en el tercer Martes de cada mes a las 6 p.m. en las Cámaras del Consejo de la Ciudad en el 316 Calle Vernon #150, en Roseville. Llame al (916) o (530) 745-7560 para reservar un viaje gratis en el Dial-A-Ride del Tránsito de Roseville a la siguiente junta.

Perdido y Hallado

El Tránsito de Roseville no es responsable por artículos dejados en el autobús. Para verificar acerca de su artículo, llame al (916) o (530) 745-7560.

Horarios de Autobús

Horarios están disponibles en las librerías de la ciudad, centros comunitarios, y la mayoría de las oficinas de la ciudad. Llame al (916) o (530) 745-7560, o visite roseville.ca.us/transit para más información.

Planeando su Viaje

¿Necesita asistencia planeando su viaje en el Tránsito de Roseville? Llame al (916) o (530) 745-7560 para hablar con un representante de tránsito.

CONNECT

TRANSIT CARD



Sus días de buscar monedas se acabó!

Utilice Connect Card para viajar en tránsito través de la región de Sacramento.

Connect Card es una tarjeta de tarifa de tránsito que hace viajar más fácil y rápido—simplemente toque su tarjeta cada vez que aborde.

Ponga dinero o pases a su Connect Card por la red o en persona. También puede cargar su tarjeta automáticamente.

Si ya tiene una identificación de tarifa de descuento, simplifique su viaje y añádelo al dorso de tu Connect Card.

Llame al (916) 321-2877 o visite la página connecttransitcard.com para más información.

Primer Paso – Mire el Mapa

Para empezar mire el mapa de color en medio de este guía y halle las rutas que operan que sirve sus necesidades de viaje. El mapa usa colores y letras para designar las rutas. Favor tenga en mente que tal vez pueda que tomar más de una ruta durante su viaje. Ya que haiga identificado sus rutas, está listo para mirar los horarios. Las paradas del autobús están identificadas en el mapa usando los siguientes iconos.

1 **Parada de Autobús** – El autobús para solamente si hay un pasajero abordando o bajando del autobús en esta parada.

1 **Parada de Medida** – El autobús sale al horario programado cómo está indicado en el horario de rutas.

Punto de Transferencia – El autobús sale al horario programado cómo está indicado en el horario de rutas. Salidas en estas paradas están programadas para ayudar a los pasajeros cambiarse a otras rutas o proveedores de tránsito.

Segundo Paso – Mira los Horarios

Horarios están alistados en orden alfabética en este guía. Encuentre el programa para su horario para la ruta que está viajando. Lea de izquierda a derecha para hallar la hora que el autobús llegará a su destinación. Lea de arriba así abajo para determinar los tiempos entre autobuses en cualquier parada individual de autobús.

En seguida, revise el letrero para la parada donde quiere abordar el autobús. Si esa parada no es una Parada Medida o un Punto de Transferencia, entonces halle la Parada Medida o Punto de Transferencia más cerca en el horario antes de donde quiere abordar. El autobús saldrá de esa parada en el horario indicado en el programa de ruta. Llegue a la parada cinco minutos antes del horario que su autobús está programado de salir.

Tercer Paso – Revise la Tarifa

Revise las tarifas en la página 31 de este guía. Tarifas singulares son buenas para un solo abordaje. Si planea viajar el autobús frecuentemente, tal vez le será más conveniente de comprar libros de boleto de multi-viaje o pases mensuales.

Para tarifas de descuento tarjetas de ID son necesarias para validar su descuento al abordar.

Cuarto Paso – Aborde el Autobús

Al aproximarse el autobús, esté seguro que el chofer lo puede mirar. Revise el letrero arriba del parabrisas del autobús para verificar que está agarrando el autobús correcto.

Esté preparado para abordar parándose lejos de la acera hasta que el autobús ha hecho una alto completo. Antes de abordar, permita que los pasajeros bajen y permitirle al chofer de asistir a pasajeros en sillas de ruedas.

Aborde el autobús y deposite su boleto o tarifa exacta en la caja de tarifa, o enseñe su pase. *Se requiere cambio exacto ya que los choferes no dan cambio.* Si está pagando una tarifa de descuento, le tiene que enseñar la propia forma de identificación al chofer.

Cuando el autobús se está moviendo, manténgase atrás de la línea de parar y fuera de el área de escalones. Si está apretado el autobús, favor muévase así atrás cuando aborde. Si está parado, favor deténgase a los barrotos o las agarraderas de arriba mientras el autobús está en moción.

Quinto Paso – Saliendo del Autobús

Cuando el autobús está cómo a una cuadra de su parada, use el cordon de parada ubicado al lado de las ventanas para señalarle al chofer que su parada se está aproximando. Después que el autobús ha llegado a un alto completo, recoga sus pertenencias y salga del autobús.

Servicio Accessible

Asistencia con alzamiento de pasajero, silla de ruedas asegurada, y pago de tarifa está disponible cuando sea necesario y al pedirse. Los choferes están requeridos de asegurar que todas las sillas de ruedas estén aseguradas antes de proceder. Para seguramiento más fácil y rápido, agarraderas están disponibles llamando al (916) 745-7560.

Todos los autobuses están equipados con rampas o la habilidad de “arrodillarse” bajando los escalones de enfrente, haciendo abordando más fácil. Favor déjele saber al chofer si necesita asistencia.



Código de Conducta – Normas Básicas

Tomando transportación pública quiere decir compartiendo espacio, así es que cortesía y respeto son importante. El Tránsito de Roseville está cometido a proveer un ambiente de tránsito sano, seguro y comfortable para todos los pasajeros. Al viajar en el Tránsito de Roseville está de acuerdo a seguir este Código de Conducta general, el cual aplica a nuestro sistema de autobús entero.

El Código de Conducta completo está disponible para verse en nuestro sitio de Internet y en la oficina de Transportación Alternativa. Violaciones puede resultar en suspensión inmediata del Tránsito de Roseville.

- Se espera que los pasajeros de exhibir comportamiento social apropiada mientras están a borde del autobús y en las paradas de autobús.
- Cede asientos de prioridad (designados por letreros) a pasajeros con discapacidades y mayores de edad.
- Es recomendado que niños de 11 años y abajo sean acompañados por un adulto o un joven responsable (por lo menos de 12 años de edad).
- Bolsas-de cargo son limitadas a solamente esos artículos que los pasajeros pueden cargar cuidadosamente en el autobús abordando sin asistencia del chofer. Artículos de bolsas de cargo tienen que ser controlados todo el tiempo sin obstruir asientos o pasillos.
- Comer está prohibido en todos los vehículos de tránsito. Bebidas están permitidas si están en un contenedor contra-derrame asegurado con una tapa de rosca.
- Mantenga timbres de teléfonos celulares y conversaciones a un nivel de volumen que no moleste a otros.
- Tiene que usar audífonos con sonido emitido de aparatos electrónicos, o el sonido apagado.
- Está prohibido fumar en todos los vehículos de tránsito y adentro de los refugios de autobús.
- Solicitando dinero o distribuyendo literatura en autobuses o en paradas de autobús no es permitido a cualquier tiempo.
- Vagando o congregando en un refugio de autobús o parada de autobús de una manera que causa una inconveniencia a otros es prohibido.

Su cooperación de hacer el ambiente del Tránsito de Roseville placentero y seguro es apreciado.

Título VI del Acta de Derechos Civiles de 1964

El Tránsito de Roseville opera sus programas y servicios sin considerar la raza, color, y origen nacional en conformidad con el Título VI del Acta de Derechos Civiles. Cualquier persona quien cree ella/él ha sido ofendido por cualquier práctica discriminatoria ilegal bajo el Título VI puede presentar una queja con el Tránsito de Roseville.

Para más información del programa de derechos civiles del Tránsito de Roseville, y los procedimientos de presentar una queja con ya sea el Tránsito de Roseville o la Administración de Tránsito Federal, pregúntenos en nuestro mostrador de enfrente, llame al 774-5293, mande un e-mail a transportation@roseville.ca.us, o visite roseville.ca.us/transit.

Federal requiere que quejas de Título VI sean sometidas dentro de 180 días de calendario del último supuesto incidente.

¿Cómo presento una queja?

1. Complete la forma al lado reverso y regrésela a la Oficina de Transportación Alternativa de la Ciudad de Roseville.
2. Presente una queja con la Administración Federal de Tránsito (FTA). Visite fta.dot.gov para más información. Someta una declaración firmada por escrito a la FTA que contiene la siguiente información:
 - a. Nombre del reclamante, domicilio, y número de teléfono.
 - b. Si está presentando por medio de otra persona, incluya el nombre, domicilio, número de teléfono, su parentesco a la persona, y si tiene su permiso de presentar la queja.
 - c. Nombre del proveedor de tránsito public del cual la queja es en contra.
 - d. Describa la queja. Incluya detalles específicos tal cómo nombres, fechas, horas, números/letras de ruta, testigos, y cualquier otra información que nos pudiera asistir en la investigación de su alegación.

¿Dónde presento una queja?

Ciudad de Roseville
Transportación Alternativa
Oficial de Derechos Civiles
(916) 774-5293
TDD: (916) 774-5220
transportation@roseville.ca.us

Administración Federal de Tránsito
Oficina de Derechos Civiles
1-866-377-8642

TTY: 1-800-877-8339 • VCO: 1-877-877-6280

FTACivilRightsCommunications@dot.gov

Visite fta.dot.gov para información adicional acerca de obligaciones de Título VI de proveedores de tránsito público.

Dominio limitado del inglés
Si tiene dificultades para entender inglés, puede solicitar servicios telefónicos de asistencia con el idioma de forma gratuita. Por favor, contáctenos para más detalles.

Help Prevent Human Trafficking

If you or someone you know is being forced to engage in any activity and cannot leave—whether it is commercial sex, housework, farm work, construction, factory, retail, or restaurant work, or any other activity—call the National Human Trafficking Resource Center at 1-888-373-7888 or the California Coalition to Abolish Slavery and Trafficking (CAST) at 1-888-KEY-2-FRE(EDOM) or 1-888-539-2373 to access help and services.

Victims of slavery and human trafficking are protected under United States and California law.

The hotlines are:

- Available 24 hours a day, 7 days a week.
- Toll-free.
- Operated by nonprofit, nongovernmental organizations.
- Anonymous and confidential.
- Accessible in more than 160 languages.
- Able to provide help, referral to services, training, and general information.

Ayuda a Prevenir la Trata de Personas

Si a usted, o a alguien que conoce, lo están forzando a hacer algo y no lo dejan ir—ya sea sexo por dinero, trabajo de casa, campo agrícola, construcción, fábrica, en una tienda minorista o restaurante, o cualquier otra actividad—llame al Centro Nacional de Recursos para la Trata de Personas (National Human Trafficking Resource Center) al 1-888-373-7888 o a la Coalición de California para Abolir la Esclavitud y la Trata de Personas (California Coalition to Abolish Slavery and Trafficking, CAST) al 1-888-KEY-2-FRE(EDOM) o 1-888-539-2373 para obtener ayuda y servicios.

Las víctimas de esclavitud y trata de personas están protegidas bajo las leyes de California y los Estados Unidos.

Las líneas de ayuda:

- Están disponibles las 24 del día, 7 días por semana.
- Son gratis.
- Están operadas por organizaciones no de gobierno y sin fines de lucro.
- Son anónimas y confidenciales.
- Prestan servicio en más de 160 idiomas.
- Pueden brindarle ayuda, remisión a servicios, capacitación e información general.

Starting Location _____

Final Destination _____

Duration _____

Route _____

Depart _____

Fare _____

Arrive _____

Route _____

Depart _____

Fare _____

Arrive _____

Route _____

Depart _____

Fare _____

Arrive _____

Route _____

Depart _____

Fare _____

Arrive _____

Starting Location _____

Final Destination _____

Duration _____

Route _____

Depart _____

Fare _____

Arrive _____

Route _____

Depart _____

Fare _____

Arrive _____

Route _____

Depart _____

Fare _____

Arrive _____

Route _____

Depart _____

Fare _____

Arrive _____

Starting Location _____

Final Destination _____

Duration _____

Route _____

Depart _____

Fare _____

Arrive _____

Route _____

Depart _____

Fare _____

Arrive _____

Route _____

Depart _____

Fare _____

Arrive _____

Route _____

Depart _____

Fare _____

Arrive _____

Salir _____

Llegar _____

Duración _____

Ruta _____

Sale a _____

Tarifa _____

Llega a _____

Ruta _____

Sale a _____

Tarifa _____

Llega a _____

Ruta _____

Sale a _____

Tarifa _____

Llega a _____

Ruta _____

Sale a _____

Tarifa _____

Llega a _____

Salir _____

Llegar _____

Duración _____

Ruta _____

Sale a _____

Tarifa _____

Llega a _____

Ruta _____

Sale a _____

Tarifa _____

Llega a _____

Ruta _____

Sale a _____

Tarifa _____

Llega a _____

Ruta _____

Sale a _____

Tarifa _____

Llega a _____

Salir _____

Llegar _____

Duración _____

Ruta _____

Sale a _____

Tarifa _____

Llega a _____

Ruta _____

Sale a _____

Tarifa _____

Llega a _____

Ruta _____

Sale a _____

Tarifa _____

Llega a _____

Ruta _____

Sale a _____

Tarifa _____

Llega a _____